Dispatch Democrat

VOLUME LIV — UKIAH CITY, MENDOCINO COUNTY, CAL., FRIDAY, JUNE 16, 1922 — NUMBER 37

SUPERVISORS PROCEEDINGS

The board of supervisors of the county of Mendocino met in regular session at 3:30 p. m., June 12, all members being present.

The following transfers of county funds were ordered: From salary to 1921 county general, $33.60; from second road, 1921, to 1921 county general, $16.50; from estray fund to unapportioned county school fund, $34.28; from swamp and tide lands fund to county general 1921, $31.00; from tax sale deposit fund to 1921 county general, $262.03.

Ordered that the auditor transfer $200 from salary fund to law library fund for the 8 months from October 1, 1921, to May 31, 1922.

The California Grape Products Co. was granted permission to lay a pipe line along Bush and River streets of the Brunner-Briggs subdivision, on the condition that the pipe be laid in such a manner as not to interfere with working or draining the streets and that the California Grape Products Co. remove the line at their own expense if it should interfere with the working or drainage of the road.

It was ordered that the road between Wattenberg's and the city boundary of the town of Potter valley be reconstructed in sections and that the expense of such reconstruction be paid out of the county general No. 2 fund. The vote on this order was unanimous.

The engineer's report on the racetrack road was accepted.

June 13, 1922.

The board met at 9 o'clock, a. m., all members being present.

This being the time for opening bids on the Albion road and bridge in the 4th road district, the bids were opened and found to be as follows:

J. P. Holland—$1.25 per cubic yard for excavation; $1.25 per cubic yard for borrow; $2 per lineal foot for installing 18-inch corrugated iron culvert; $1.25 per lineal foot for installing 12-inch corrugated iron culvert; concrete head walls, $25 per cubic yard; stone head walls, $10 per cubic yard.

Rocca & Caletti—Excavation, 89c per cubic yard; borrow, $1.15 per cubic yard; 18-inch culvert, $1.00; 12-inch culvert, 75c; constructing Mills gulch bridge, $45 per thousand feet of lumber in place; bridge over Albion river, $58 per thousand feet of lumber in place; piling in place, 76 per lineal foot; concrete in place, $30c per cubic yard.

F. H. Warren and E. L. Titus—Constructing Mills gulch bridge, $495; bridge over Albion river, $11,364; reinforced concrete in place, $2,800; plain concrete in place, $920.

The bid of Rocca & Galetti for excavation of road and building of Mills gulch bridge accepted. Bids for Albion bridge rejected and ordered readvertised.

Bids on the Nash and Highway road were then opened and found to be as follows:

H. J. Strock—74½c per cubic yard for excavation including clearing right of way; lumber in place, $65 per thousand.

Baechtel & Pritchett—$1.18 per cubic yard for clearing and grading; $100 per thonsand for lumber in place.

Eades & Pinches—$1.20 per cubic yard for excaavtion and clearing; $45 per thousand for lumber in place.

David L. Sawyers—62c for excavation and clearing; $65 per thousand for lumber in place.

The contract was awarded to David L. Sawyers.

Bids for furniture and linoleum for courthouse were then opened and found to be as follows:

J. W. Eversole—Furniture, $2,186.30; linoleum and laying same, $1.90 plus per yard.

Rucker-Fuller — Furniture, $2,074; linoleum and laying, two qualities, $2.29½ and $2.16.

B. L. Cleland—Furniture, $2,-

(Continued on page 5.)

WORK PROGRESSING FAST ON NAVARRO STATE HIGHWAY

NAVARRO, June 14.—Splendid progress is being made on the highway construction work along the Navarro river. The steam shovel crew working from the coast have advanced up the river about a mile and a half, and the crew working down the river from Wendling have covered two miles. In both cases the road is being made full width and nothing is being slighted.

The Holland Company have first class equipment and all indications point to the fact that they will finish up the work this summer.

It is surprising how quickly the steam shovels work through a rocky point. An advance crew with air compressed drills shake the rock ledges up with dynamite and the shovels go through just as if they were handling loose dirt.

The route from Wendling to the coast, down the Navarro river and through the redwoods, will unquestionably be one of the most scenic drives in the state.

State engineers are now engaged in making a final survey of the proposed new road from Boonville to McDonald, and there are good reasons to believe that contracts for the construction of this road will be called for around the first of the year.

PROGRESSIVE DINNER

A number of the girls of the graduating class of the grammar school gave a progressive dinner Wednesday evening. The first course was served at the home of Ruby Crawford, the second by Miss Gertrude Steiert and the third by Miss Alice McCracken.

The evening concluded with a dance at Odd Fellows' hall, at which the following were present: Ruby Crawford, Gertrude Steiert, Alice McCracken, Vivian Giles, Elizabeth Squires, Audabel Thurston, Gladys Clark, Billy Hagans, Lloyd Cox, Logan Anker, Carl Amstein, John Rowe, Cyril Vassar, Lilburn Vassar.

Whitney May Enter Race for Assembly

From Willits comes the news of a new possibility for the race for assemblyman in the person of Judge E. M. Whitney, of that city. To date there is but one entry for the office, that of Atty. J. A. Pettis, of Fort Bragg, the incumbent.

Judge Whitney would make a splendid candidate as he is well and favorably known to a large number of people. He is a man of conservative, level-headed type and if nominated and elected has the elements of a very satisfactory assemblyman.

His friends are urging him to get into the race and there is a strong possibility that he may do so.

BAPTIST SUNDAY SCHOOL HOLDS ANNUAL PICNIC

The annual picnic of the Ukiah Baptist Sunday school was held last Wednesday at the Ford ranch north of town. Dinner and supper both were taken by the crowd, which numbered over 100.

In the evening devotional services were held, taking the form of the regular prayer meeting.

JURY HANGS

The jury in the case of the People vs. Wm. Owen, accused of transporting liquor into Round valley, could not reach an agreement Wednesday evening and were discharged by Judge Preston. The case will be tried again.

The jury stood 8 for acquittal and 4 for conviction.

SOUTH FORK BRIDGE TO BE PUT IN AT ONCE

E. L. Titus and crew have started to work putting the big bridge in across the Southfork of Eel river which will connect the Hollow Tree road with the highway. The concrete piers are in and all the timbers are shaped and on the ground.

Yokayo Pow Wow Plans Taking Definite Shape

City Park Will Probably Be Selected as Site of Big Tent. Indian Village May Become Permanent Feature Here

Daily meetings of some one or more of the twenty-odd committees having some part in the preliminary plans and arrangement for the Yokaya Pow-wow and Harvest Festival with prospects of the number of meetings constantly increasing now marks the progress of Mendocino county's greatest and most important educational and amusement project. Since its inception two weeks ago the fall Pow-wow movement has steadily increased in momentum and prospects continue brighter and more splendid as time passes, according to advices received at headquarters.

The Fair Association representatives and committeemen are not losing an opporunity to get the message of the Pow-wow to every public gathering wherever possible; daily publicity is appearing in some of the thirty or more newspapers to which copy is being sent from headquarters, and one by one the multiplicity of details are being worked out. The most important developments of the past week was the making of a slight change in the name of the fall entertainment by the executive committee. Originally it was decided to designate the entertainment as the "Yo-kay-o Pow-wow." Dr. J. W. Hudson of the Indian village committee called the executive committee's attention to the fact that the proper word, according to the real Indian vernacular is "Yo-kaya" instead of "Yo-kayo," hence the decision of the committee to make the change.

The committee has practically decided to change the site of the Pow-wow from the railroad property at the foot of Smith street to Highland Park and the large tract of vacant property immediately in front of the east side of the park. This will take the Pow-wow celebration further from the business district than had been anticipated originally, but it develops that the railroad property is not sufficiently large to house the big tents, Indian village, etc., and give any space for parking automobiles.

The Indian village committee of which C. D. Flowers is chairman, and Dr. J. W. Hudson and Dr. Robert Thomas members, has recommended to the executive committee that the Indian village to be constructed for the Pow-wow be made a permanent attraction at the park where visitors of Ukiah may call and

(Continued on page 4)

MRS. EGLIN HERE FOR SUPERINTENDENT CAMPAIGN

Mrs. Myrtle Eglin, of Albion, has been in Ukiah the past week preparing the groundwork for her campaign for superintendent of schools. She will spend several weeks in this vicinity, during which time she hopes to meet as many as possible of the voters of Ukiah.

Mrs. Eglin is making a very favorable impression as being a woman of more than average ability and personality and in every way qualified to fill in satisfactory manner the office to which she aspires. She will make a strong run here.

COAST COUPLE WEDS HERE

C. V. Whited and Miss Eileen Dillingham were married in this city by Judge Hurley last Saturday, leaving immediately after the ceremony on a motor trip to Los Angeles.

The groom is the son of Mr. and Mrs. Chas. Whited, of Willits and has been practicing dentistry at Mendocino. Mrs. Whited is the daughter of Mr. and Mrs. Ed Dillingham, of Navarro Ridge, and is one of the coast's charming girls.

The good wishes of a host of friends go with the couple.

N. S. G. W. GIVING FLAGS

The Native Sons lodges of the state are presenting the high schools with the Bear flag, the official flag of California this week. District Atty. L. I. Gibson presented the Willits, Ukiah and Point Arena high schools with the flags on behalf of the order this week.

Ukiah Movies Will Be Taken Saturday

Put on your best bib and tucker and get out on the street Saturday afternoon stepping high, wide and handsome, for that is when the movie man is going to be here to take the moving pictures of Ukiah that are to be a part of a film which is to be sent far and wide over the country to advertise the section north of the bay.

It is desired to have as many people on the streets as possible.

Besides the street views, many residences and points of interest hereabouts will be filmed.

TWO WEEKS SET ASIDE FOR TRIAL OF BIG SUIT

The suit of the Standard Livestock Co. vs. the Bank of California National Association, involving $86,655.10, has been set for next Monday morning by the superior court and two weeks have been set aside for it. A very formidable array of legal talent will be here, including Pillsbury, Madison & Sutro, of San Francisco, Thomas, Thomas & McCowen, of Ukiah, for the defendant bank, and Robert Duncan and John W. Preston, of San Francisco, for the plaintiff.

The suit arises out of the eviction of Ben Noonan from the Walker Valley ranch, when the ranch was sold under foreclosure to Howard. Noonan was occupying the ranch under lease.

Various cattle losses ran up to thirty-odd thousand dollars and the livestock company claims also $50,000 as profits it would have made had it been permitted to hold the ranch for the remainder of the time covered by its lease from McMurtry.

VISITS AUXILIARY

Mrs. Drendell, the state secretary of the Auxiliary of the American Legion, was in Ukiah last Saturday evening, visiting the local auxiliary. She was greeted by a large meeting of the Auxiliary membership, and gave a very interesting and instructive address concerning the work of the Auxiliary branches all over the state. Following the service of refreshments the company adjourned to the Legion hall, for dancing.

TO MOVE SHOVEL IN PIECES OVER BRIDGE

Supervisor Frank Reynolds, of the 5th district while in town this week stated that the Holland Company will take the steam shovel to pieces and haul it over the Navorro bridge in parts. This will necessitate a delay in starting work on the grade on the coast road south of the Navarro river.

THE WEATHER

The rainfall the past week was .91 of an inch, making a total for the season to date of $28.84, against 47.26 to date last season. The maximum temperature was 95 and the minimum 48.

BROADDUS SHUTS OUT THE FAST DURANT TEAM

Ukiah baseball team took the heavy hitting Durant team into camp Sunday to the tune of 5-0. Broaddus was in rare form, letting the Durant boys down with 3 hits and shutting them out. The game was the fastest one played in Ukiah for some time. The Motor boys tried hard from the start and for five innings the score was 0-0.

The Ukiah team is fast rounding into shape and good games are looked for in the future.

Blackie was out of the lineup Sunday, nursing a sore neck but was on the coaching line with the same old pep. Next Sunday the locals take on the Knights of Pythias, formerly the Headlights, the railroadmen's team, so come out and enjoy a good game.

The box score last Sunday was as follows:

Ukiah	A.B.	R.	H.
Smith, c. f.	4	0	1
Hooper, s. s.	4	0	0
Cockrell, 3b.	4	0	1
Eilers, l. f.	4	0	0
Van Dyke, r. f.	2	2	1
Hooper, c.	3	1	1
McClellan, 2b.	3	0	1
Anker, 1b.	3	1	1
Broaddus, p.	3	1	1
	30	5	7

Durant Motors	A.B.	R.	H.
Smale, c. f.	4	0	2
Moore, l. f.	4	0	1
Pessano, 2b.	4	0	0
Gardner, r. f.	3	0	0
Bare, s. s.	3	0	0
Vitt, 1b.	3	0	0
Ambrose, 3b.	3	0	0
Bachigalupi, c.	3	0	0
Land, p.	3	0	0
Biggs, p.	1	0	0
	31	0	3

Summary: Two base hits—Anker, Smith and Broaddus; base on balls—off Broaddus 1; off Land 1; off Biggs 1; struck out by Broaddus 8; Land 7. Errors—Anker 1; Ambrose 1.

More Sales of Hops of Last Year's Crop

Three more sales of '21 hops were made here this week, Sanford Bros. selling 100 bales to Wasserman and 149 to the Wolf Hop Co. for 11c and the Ruddick estate selling 102 to The Wolf Hop Co. for 12c.

FREAK HAIL STORM DOES MUCH DAMAGE

Considerable damage was done by a thunder and hail storm which visited this vicinity last Friday afternoon. The hail stones were exceedingly large and were jagged in shape, and in two or three places they did a great deal of damage, stripping the grape vines and pear and prune trees and bruising and cutting the young fruit, besides knocking much of it from the trees.

The storm was freakish, as it struck only in certain spots, while neighboring territory was skipped. At Talmage there was no hail, only rain, while at the Cox ranch two miles south, there was neither rain nor hail.

NEW DEVIL

A new devil put in his appearance at the Dispatch-Democrat office last Friday morning. As it was press morning the new arrival threw a monkey wrench into the works, as his daddy, Ed. Michelson, is the principal factotum in the press room.

However, all's well that ends well and we caught the mall. Mother and son, Edward Donald, are doing splendidly.

LEGION DANCE SAT. NIGHT

The Native Sons orchestra will furnish the jazz for the dance to be given by the American Legion at the pavilion tomorrow night: This aggregation of musicians has won well-deserved popularity with Ukiah dance lovers, who look forward to a good time whenever they are scheduled to furnish the music.

CASES FILED IN SUPERIOR COURT

Through Frank Taft, Ralph E. Ramsey has filed a suit against Samuel Peterson to recover the sum of $953.47, which the plaintiff alleges he is out on a contract undertaken with Peterson. According to the complaint, Ramsey bought a piece of land from Peterson, part of the purchase price of which was a lot in Alameda county and the remainder to be paid in wood taken off the Peterson tract. Ramsey alleges that Peterson showed him land well covered with timber, which he alleged was part of the tract, but that when Ramsey undertook to fulfill the contract he found that the land he had bought had all the timber taken off, and that Peterson had defrauded him by showing him a different tract of land.

Through Attorney Taft, John Harms has brought suit to eject Samuel Ceigler from a piece of land near Willits, and to recover $500 damages and $30 a month rent from June 15, 1921, until the judgment is given.

Through A. L. Wessels, J. C. and P. L. Alexander have filed a suit to foreclose a mortgage and chattel mortgage on the former Larson ranch at the headwaters of Robinson creek, naming as defendants Mabel A. Walters, Shaw, Maxey, Fairchild and others. The sum sought is $5400, with interest at 6 per cent, and $575 attorney's fees.

Through M. H. Iversen and Will Van Dyke, Luther Redemeyer has filed suit against Walker Streeter and wife to eject them from property near Laytonville and recover $100 damages.

Through Atty. J. W. Kingren Daisy Iversen has filed suit in divorce against Christian Iversen, alleging desertion. The wife seeks the custody of the four youngest children and $60 a month support.

Through W. D. L. Held, Geo. Miller has filed a suit against Signe Miller, alleging that the wife beat him up and in other ways treated him in a cruel and inhuman manner. The couple was married July 11, 1917, in San Francisco.

Through A. L. Wessels, I. C. Burke has filed a suit to quiet title against J. L. McNab and other defendants.

Through Frank Taft, Elizabeth Huber has applied for letters of guardianship over the estate of Nellie Olsen, an incompetent, valued at $1300.

Through Thomas, Thomas & McCowen, J. D. Kerr has applied for letters of administration on the estate of his deceased wife, Julia Belle Kerr.

Through Mannon & Mannon, Josie F. Johnson has asked for letters of guardianship over the estate of Orcenith Vann, an incompetent. The estate is valued at about $2100.

Through Mannon & Mannon, Jesse Swift has applied for letters on the estate of Herbert A. Swift, deceased. The property is valued at about $3000, and consists of a house and lot at Talmage and several automobiles.

Through M. H. Iversen, V. L. Pesola has applied for letters on the estate of Lee Pesola, deceased. The value of the estate is indeterminate.

Through Peirsol & Stone, Geo. W. Bailey has applied for letters on the estate of Frank W. Bailey, deceased, valued at about $811.

SHERIFF CANDIDATE HERE

Ed Brown, candidate for sheriff, was shaking hands with the voters in town the latter part of last week. He was among the delegation from the coast to attend the Redmen's big pow-wow. He states that he will be back to make a thorough canvass of Ukiah in a few weeks.

DONATES DEER

Fred Simmerly was down from Spy Rock the first of the week on a short business trip. He has donated to the Ukiah city park a yearling doe, and the animal will be shipped to this place in a few days as a companion for the one already there.

Shoes KEWPIE TWINS Shoes

The safest insurance against foot ills of the younger generation is to put the little feet into

"KEWPIE TWINS" SHOES

the shoes permit the feet to grow as nature intended.

Soft and Flexible as a Glove

This shoe for Misses and Children will meet mother's highest ideals. Comes in all leathers, is Goodyear stitched and made over the famous Juvenile Shoe System foot form last.

Jamison Bros. Co.

News From the Nation's Capitol

WASHINGTON, June 9.—President Harding's plight resulting from the expose of Attorney General Daugherty recalls the famous toast to the ladies:

"We can't get along without them and we can't get along with them."

Fro mthe viewpoint of orthodox party men, it is inconceivable that President Harding will request Mr. Daugherty to retire. It was Daugherty who made President Harding what he is today, and it is generally beleived here that the President will stick to him regardless of consequences, through that mistaken sense of loyalty conspicuous in weak men and even in inexperienced men of greater strength of character.

On the other hand, to astute politicians as well as to the average citizen it is inconceivable that a President would retain as a member of his Cabinet a person under such a variety of attacks as the present Attorney General and retain his own self respect or show a decent respect to public opinion.

Many of the most important papers of the country, Republican and Independent, as well as Democratic, are demanding Attorney General Daugherty's resignation, and these are demands which apparently are giving the administration some concern, as witness the week-end cruise of the Mayflower, on which the President had as his guests Attorney General Daugherty, Secretary of War Weeks, Senator Harry S. New and the assistant Warwick of the administration, Chairman Lasker of the Chipping Board, the best advertising agent that ever occupied that position. It is understood that the Daugherty case was discussed, and the impression given out after the return to Washington is that the President will stand by Attorney General Daugherty.

If this impression is correct it is only another illustration of the close political and personal bond of friendship between the President and Mr. Daugherty. They have been lifelong associates, as close as David and Jonathan, McKinley and Mark Hanna or the Siamese Twins, lacking the physical membrane. And Atterney General Daugherty is the dominating spirit of the Harding administration. President Harding knew exactly what kind of a man he was putting in the Attorney General's office. Daugherty was his personal appointee, and President Harding must bear in a large measure the responsibility of Mr. Daugherty's acts, although his party must share the responsibility, for it was a Republican Senate which confirmed him against a nation-wide protest.

* * * *

Morse Pardon Petitions Increase Moral Turpitude.

The attempt of Attorney General Daugherty to shield himself in the Morse case by getting behind the petitions for Morse's pardon signed by Senators and Representatives and other prominent men has not created the favorable impression evidently hoped for and expected. These petitions were obtained by the wife of Charles W. Morse based upon representations that Morse was in a dying condition, and few men are able to resist the appeal of a sorrowing wife and mother in such circumstances.

Instead of strengthening the Attorney General's position, it has strengthened the case against him in the minds of those who had taken the trouble to analyze it. It is admitted now that President Taft was deceived as to Morse's condition, and these Senators and Representatives obviously also were deceived. Therefore the moral turpitude of those who practiced the deception is all the greater because it was practiced upon such a great number of men actuated by humane feelings and motives.

* * * *

Demands for Daugherty's Resignation by Own Party Press.

Among the prominent Republican and Independent papers that have suggested or demanded Attorney General Daugherty's resignation are the following:

New York Tribune (Rep.)—To date no sufficient reason is given why Mr. Daugherty should not write his resignation or why the President should not demand it if not voluntarily tendered.

New York World (Ind.)—Whatever obligation the President may consider himself to be under to Mr. Daugherty, he si under an immensely higher obligation to the American people to see that the administration of justice shall deserve public respect and confidence. Mr. Daugherty's fitness to hold his high office has been challenged in Congress, and a strong case has been made out against him. He has evaded answering his accusers. Is the administration so blind as not to see not only the political consequences of shielding the Attorney General against investigation but the immeasurable wrong it commits against the public in retaining at the head of the Department of Justice a man whose honor and probity are questioned?

Baltimore Sun (Ind.)—The disclosures regarding Attorney General Daugherty are not mere headline material for an edition or two. They may well give the administration real anxiety and concern. When a conservative Republican newspaper like the New York Tribune calls upon the Attorney General to resign, when the demand is echoed by the New York Herald and other important Republican journals, it is high time for the President to appraise the damaging effect that the revelations have had upon the country and to ascertain whether the administration of the Department of Justice is in the hands of persons likely to command public confidence.

Philadelphia North American (Ind.)—If Attorney General Daugherty retains a shred of regard for the President and the administration, he will resign without delay an office which has been put under a cloud by his incumbency. But the responsibility goes higher. President Harding owes it to himself, to his administration, and to the country to force the severance of an association which is no longer defensible.

New York Tribune (Rep.)—Unless Attorney General Daugherty has a beter defense of his relation to the unsavory Morse pardon than thus far has come from him or his friends he should relieve President Harding of embarrassment by a prompt resignation. . . . . Mr. Daugherty should never have been named as Attorney General.

New York Globe (Rep.)—The case against Mr. Daugherty is strong enough without additional incrimination. He knew that he was being hired, not to furnish legal advice, but to use his influence. On that understanding he took, or agreed to take, a large fee. He can clear himself only by proving that the Felder letter and his own signed letter and contract which Senator Caraway introduced into the record on Saturday are forgeries.

The misstep and the publicity and candal which have accompanied it are enough to retire Mr. Daugherty permanently into private life.

Philadelphia Public Ledger (Rep.)—The plight in which Mr. Daugherty now finds himself is one that threatens and affects the integrity of the Federal Administration. . . . When the integrity, veracity and the general qualifications of the Attorney General of the United States threaten to become a "campaign issue," the administration of Federal justice is embarrassed, impeded and clouded. . . . If the whole business is not cleared up now, it will go into the coming political campaign, and neither Mr. Daugherty nor his political associates will be the gainer. In the present estate and situation the Attorney General is a public liability and embarrassment.

* * * *

Democratic Prosperity Versus Republican Disaster.

When Woodrow Wilson went into office as President in 1913, the estimated wealth of the United States was $180,000,000,000; when he retired at the end of eight years it was $300,000,000,00, a gain of $215,000,000,000.

The present estimated wealth of the United States is $225,000,000,000, showing a decrease of $75,000,000,000 in the fifteen months a Republican administration has been in power.

These figures were recently stated by Senator King (Dem., Utah,) upon the floor of the Snate. They are approximately correct.

The greater part of this loss has been sustained by the farmers of this country in land values, agricultural products and live stock values, although a part of this loss has fallen upon every industry and business and upon every form of property values.

All the arguments that can or will be made by Republican speakers cannot wipe out or materially change these figures. They are a concrete illustration within the understanding of everybody of what it means to have a Democratic administration and what it means in the way of disaster to have a reactionary Republican administration.

Miss Henrietta Wood came down from Potter valley on a short visit in Ukiah the latter part of last week. She will spend her vacation in Eureka.

REDWOOD VALLEY NEWS NOTES

REDWOOD VALLEY, June 14.—The local Farm Center held a very interesting meeting Tuesday night. F. A. Yates gave a splendid account of the recent Farm Conference tour in southern California. He took his subjects up by topics such as dairying, poultry, drainage, schools, etc. Farm Advisor Myszka gave some interesting figures showing the immense yields gained in alfalfa by the use of lime sulphur.

There was a memorial program at the Grange hall Sunday night, in memory of Ray Andrews. The ritual was very beautiful. The program was as follows:

Scripture, 33d Psalm....Paul Gohlke
Solo, "Face to Face.....
.....Mrs. C. M. McDonald
Recitation, "Love Triumphant"....
.....Mrs. C. H. Smith
Memorial address..... A. L. Ford
Roll Call of Deceased Members.
Decoration of Altar..Mrs. A. L. Ford
"Nearer My God to Thee"
Mrs. E. Austin, Violin
Mrs. C. H. McDonald, piano
Reading ..... Mrs. P. Gohlke
Vocal Solo ..... Cyril Goudge
Address ..... F. W. Kuhlken
"Father Will Rest in Thy Home"
Mrs. E. Austin, Mrs. McDonald, Cyril Goudge.
Benedicition.

The flowers were very beautiful.

The card party and social given for the members of the Grange and their families Saturday evening was a great success. The program consisted of a recitation by A. L. Ford, solo by J. R. Banks, story by Ed. Austin and recitaition by Clifford Smith. Refreshments were served. An enjoyable time is reported.

Mrs. Fred Goudge left Sunday for Bartlett Springs to be with Mr. Goudge, who is a very sick man. Mrs. Goudge will remain with Mr. Goudge until he is strong enough to come home.

Jack Winsby is seen frequently on the road in his new Chevrolet.

Mr. Hardwick, of Elk, has been employed as principal of the grammar school.

Bob Williams was in town from Willits Monday.

HOPLAND NEWS OF PAST WEEK

ELAINE SIERCK WEDS

HOPLAND, June 14.—The marriage of Elaine Sierck, daughter of Mr. and Mrs. Frank Sierck and Ray E. Hurlbutt of Alton took place Sunday at the home of the bride's parents. The ceremony was performed by the Rev. Holland, of Ukiah.

The bride, who is an unusually pretty girl, was most attractive in her gown of pink organdy and carrying a bridal boquet of pink sweet peas.

The bride and groom will spend their honeymoon around the bay after which they will reside at Alton where the groom has a position with the Northwestern Pacific Railroad Co. The bride has had a position with the same company, having been stationed at Scotia for the past three years.

The young couple have a large circle of friends who extend congratulations.

The students of the high school gave a very delightful dance at Brook's hall Tuesday evening in honor of the graduating class. The music was furnished by Miss Dorothea Dooley and Dyle Graham.

The following are the students who graduate at the commencement Thursday night: Beatrice Shimmin, Evelyn Cockrell, Alice La Franchi, Avis Bowdish, Leland Meyers, Normie Graham, George Sierck.

W. C. Coulter, architect, made a business visit here Sunday.

The board of high school trustees motored to Willits and Redwood valley Sunday, where they met with the board of trustees of the Willits Union and Redwood valley schools. New school buildings are just completed in these two districts and the object of the visit was to inspect these buildings. The visit was a very pleasant one as well as instructive.

Mrs. Mildred Wood and son Philo left Saturday for San Francisco. Mrs. Wood has resigned her position as teacher of the primary grades.

The Hopland baseball team played Cloverdale at Cloverdale Sunday. The game was quite interesting and looked like a defeat for Hopland up to the sixth inning when the score stood 6 to 0. Then the Hopland team played ball and the game was finished with a score of 8 to 7 in favor of Hopland.

Miss Hope Nourse spent the last week-end with friends here.

Percy Hopper and Roy Huston were among those motoring from here to Lower Lake to attend the rodeo Sunday.

Miss Elsie Holmberg left Sunday for Philo where she will visit at the home of her mother for a couple of weeks before going to San Jose to summer school.

Miss Elsie Holmberg and Mrs. F. Bailhache were visitors to Ukiah Saturday.

Mrs. T. J. Geary returned Sunday from a two weeks' visit in San Francisco.

Mrs. Elizabeth Duncan left for San Francisco Monday after a two weeks' visit here.

Mr. and Mrs. Charles Ackerman of Healdbsurg were visitors at the Blalack ranch Sunday.

Mrs. Georgia Doty returned Sunday after several weeks in San Francisco and Santa Rosa.

LOCALS

Mrs. T. W. Maguire is visiting in San Francisco.

J. R. Banks came down from Laughlin on business the early part of the week.

Mrs. Elmer Weger of Orrs is visiting in this city for several weeks.

Judge and Mrs. J. M. Mannon are San Francisco visitors this week.

Mrs. Vernon Howell leaves next week for San Jose, where she will take special summer work in teaching.

Mrs. Ada Squires will leave next week for Arcata, where she will take a summer course in primary work. Mrs. Squires has been teaching in Redwood valley the past year.

A. W. McMullen was registered here from Willits last Friday.

Geo. Plowman, of Caspar, was among the well known coasters in town the latter part of last week.

N. V. McGimsey came over from Boonville last Saturday.

George Aull, a prominent resident of Albion, was in town on business the latter part of last week.

W. C. T. U. NOTICE

The W. C. T. U. meets every first and third Friday at the Christian church, at 2:30 p. m.

If Summer Time Ever Comes

DON'T FORGET

We have a full line of fancy

BATHING CAPS

GIBSON'S PHARMACY

YOUR DRUG STORE

E. B. GIBSON, Prop.

COR. STATE and STANDLEY ST., UKIAH, CAL.

AUTO RACES

MENDOCINO CITY
July 4th and 5th

July 4th, for cars owned in Mendocino county for 30 days before the races.

FIRST RACE—For Ford stock cars only; 20 laps around the track; entry fee $10. First prize $100; second $50; third $25.

SECOND RACE—For any stock car in the county, (not a racer). Entry fee $30. First prize $250; second $175; third $75. 50 laps around the track.

July 5th, open for any stock car in the state, of the following class:

FIRST RACE—Open for any stock car in the state, of the following class: Buick 4, Maxwell, Dort, Ford, small Chevrolet, Oldsmobile 4, Baby Overland, Studebaker 4, and any other car of above class. 30 laps around the track. Entry fee $20. First prize $150; second $75; third $25.

SECOND RACE—Open for any make car in the state, stock car or racing. 50 laps around the track. First prize $300; second prize $200. Entry fee $30.

Not less than four entries to make a race. Entries close June 30. Above races to be governed by rules laid down by the racing committee. Races start at two o'clock sharp.

POLITICAL ANNOUNCEMENTS

J. J. MATHEWS
(Incumbent)
Announces her candidacy for the nomination of
COUNTY AUDITOR
at the primary election to be held August 29, 1922.

D. C. SMITH
(Incumbent)
Announces his candidacy for the nomination of
COUNTY TREASURER
at the primary election to be held August 29, 1922.

WILLIS H. PRATHER
Announces his candidacy for the nomination of
COUNTY CLERK
at the primary election to be held August 29, 1922.

LEE CUNNINGHAM
(Incumbent)
Announces his candidacy for the nomination of
TAX COLLECTOR
at the primary election to be held August 29, 1922.

LILBURN I. GIBSON
(Incumbent)
Announces his candidacy for the nomination of
DISTRICT ATTORNEY
at the primary election to be held August 29, 1922.

J. C. HURLEY
Announces his candidacy for the nomination of
DISTRICT ATTORNEY
at the primary election to be held August 29, 1922.

B. F. WATSON
of Willits
Announces his candidacy for the nomination of
CORONER AND PUBLIC ADMINISTRATOR
At the primary election, August 29, 1922.

W. F. ORNBAUN
Announces his candidacy for the nomination of
CORONER
and
PUBLIC ADMINISTRATOR
at the primary election to be held August 29, 1922.

R. L. CLEVELAND
(Incumbent)
Announces his candidacy for the nomination of
CORONER AND PUBLIC ADMINISTRATOR
at the primary election to be held August 29, 1922.

JAMES R. ELDER
(Incumbent)
Announces his candidacy for the nomination of
COUNTY RECORDER
at the primary election to be held August 29, 1922.

A. J. BERKOVITS
Announces his candidacy for the nomination of
COUNTY RECORDER
at the primary election to be held August 29, 1922.

W. S. VAN DYKE
(Incumbent)
Announces his candidacy for the nomination of
COUNTY ASSESSOR
at the primary election to be held August 29, 1922.

FRANK REYNOLDS
Announces his candidacy for the nomination of
COUNTY ASSESSOR
at the primary election to be held August 29, 1922.

E. G. BROWN
Announces his candidacy for the nomination of
SHERIFF
at the primary election to be held August 29, 1922.

R. R. BYRNES
(Incumbent)
Announces his candidacy for the nomination of
SHERIFF
Subject to the primary election, Tuesday, August 31, 1922.

J. A. PETTIS
(Incumbent)
Candidate for the Republican nomination for
ASSEMBLYMAN
Subject to the primary election Aug. 29, 1922.

GEORGE RAY
Announces his candidacy for the nomination of
JUSTICE OF THE PEACE
UKIAH TOWNSHIP
Subject to the decision of the voters at the primary election, August 29, 1922.

JOHN BURGESS
Announces his candidacy for the office of
JUSTICE OF THE PEACE
OF UKIAH TOWNSHIP
at the primary election to be held August 29, 1922.

ELMER G. BUSCH
Announces his candidacy for the nomination of
JUSTICE OF THE PEACE
UKIAH TOWNSHIP
Primary, Tuesday, August 29, 1922.

GEORGE A. JOHNSON
Announces his candidacy for the nomination of
JUSTICE OF THE PEACE
OF UKIAH TOWNSHIP
at the primary election to be held August 29, 1922.

A. J. FAIRBANKS
(Incumbent)
Announces his candidacy for the nomination of
SUPERVISOR, THIRD DIST.
Subject to the decision of the voters at the primary election, August 29, 1922.

MRS. MYRTLE EGLIN
Hereby announces her candidacy for the nomination of
SCHOOL SUPERINTENDENT
At the primary election, August 29, 1922.

ROY GOOD
(Incumbent)
Hereby announces his candidacy for the nomination of
SCHOOL SUPERINTENDENT
Subject to the primary election, Aug. 29, 1922.

EDGAR SMITH
(Incumbent)
Announces his candidacy for the nomination of
COUNTY SURVEYOR
Primary, Tuesday, August 29, 1922.

C. A. LAWSON
of Point Arena
Hereby announces his candidacy for the nomination of
SUPERVISOR—FIFTH DIST.
Subject to the primary election, Tuesday, Aug. 29, 1922.

NEWTON P. HOWE
of Point Arena, announces his candidacy for the nomination of
SUPERVISOR—FIFTH DIST.
Subject to the primary election, August 29, 1922.

JOE WESELSKY
Announces his candidacy for the nomination of
CONSTABLE, UKIAH TOWNSHIP
At the primary election, August 29, 1922. Your support will be much appreciated.

J. L. MENDENHALL
Announces his candidacy for the Democratic nomination for
STATE SENATOR—Fourth Dist.
Subject to the Democratic primaries, August 31, 1922.

VIC McCLURE
Hereby announces his candidacy for
SHERIFF
of Mendocino County
Primary election, Tuesday, August 29, 1922.

CHRISTIAN SCIENCE SOCIETY

Christian Science services are held at 110 S. School street every Sunday, Sunday school at 10 a. m., lesson sermon at 11 a. m. Wednesday evening, testimony meeting at 8:00 p. m. All are welcome.

Reading room at same place open daily from 2 to 4 p. m., except on Sundays and holidays.

The subject for next Sunday is "Is the Universe, Including Man, Evolved by Automatic Force?"

DR. J. H. HANSEN
Osteopathic Physician
Office in Eversole Building
Hours 10 to 12; 2 to 5 Phone 2002

Mrs. James Porterfield was registered in Ukiah from Mendocino Monday.

Mr. and Mrs. Ward Edwards, of Albion, were among the visitors here from the coast last Saturday.

LUMBER=$25.00 Thousand

We are selling a first class No. 1 common pine for $25.00 per thousand.
ANY DIMENSIONS and LENGTH at our mill on the state highway 1 1-2 miles north of Calpella. Or we will deliver in town for $2.50 thousand extra.

WILBOURNE BROS.
Lock Box 2 - - - Redwood Valley P. O.

MANCHESTER-BY-THE-SEA

MANCHESTER, June 12.—J. W. Kingren was interviewing the voters last Friday.

Mrs. Sam Hunter is home from Palo Alto where she attended the marriage of Miss Clara Abee and L. E. Taylor.

Conrad Dahl returned from Santa Rosa with a fine new Dort machine.

Mr. and Mrs. F. D. Patton and young daughter are here on a visit with relatives and friends.

F. D. Abee, of Palo Alto, is here on a visit.

Superintendent of Schools Roy Good was calling on lady voters this week.

Dr. W. R. Lane and young son, of Fort Bragg, spent Sunday here.

Mr. and Mrs. Craig, of Ten Mile, spent the week-end here.

Miss Rachel Crispin, who has been teaching in Willits, is home for her summer vacation.

Mrs. Cora Gasper is here on a visit with her daughter, Mrs. Ed Hackley.

Mrs. Elwood Kendall left early Monday morning for San Francisco for medical treatment, accompanied by Mrs. Charles Crispin. Alfred Kendall took them up to Fort Bragg.

Mr. and Mrs. O. Gillmore, of Greenwood, spent Sunday on the beach.

Mr. and Mrs. E. L. Talor, of Palo Alto arrived in Point Arena Saturday night, and will spend some time with relatives and friends before returning to Palo Alto. Mrs. Taylor is well known, having been born and raised here on the coast. She has a host of friends who will wish her much joy and happiness.

Charley S. McGovern and family, of Greenwood, spent Sunday on the beach.

The Manchester grammar school gives a closing entertainment Friday evening.

MENDOCINO NOTES

(Beacon)

Word was received here this week of the marriage of Mrs. Irene Root, formerly of Albion, to Mr. I. C. Shipley of San Francisco. Mrs. Shipley is a sister of D. C. Crockett of this place and will be remembered by many friends here on the coast, having spent several months here this spring. Mr. Shipley is associated with the Western Telephone & Telegraph Company of San Francisco. Shortly after the marriage ceremony they departed on their honeymoon to the southern part of the state.

The race program outlined for the 4th and 5th of July at the track here is arousing unusual interest among autoists throughout the county. Already a number of entries have been made for the coming events. A line of pipe has been laid the length of the field embraced by the track and every facility has been provided for packing it well and giving it a fine, firm service.

Jesse Nichols, who since his return from Berkeley, has been employed in the Caspar woods sledding out wood for Fred Perkins, met with an accident last Saturday morning, breaking his right leg just above the ankle. He was getting off the train, which was moving slowly, at Camp 6. He stepped off on something that caused him to stumble and fall and as he did so his right foot was caught by a brake shoe of a car and his foot twisted around.

LOCALS

Mrs. L. Turner, of San rFancisco, and Mrs. A. Bryant, of Stockton, motored up Tuesday to spend a couple of weeks with Mr. and Mrs. R. Weil.

Mrs. Del Rawles, of Boonville, was a Ukiah visotor last Friday.

Ed Singley came over from Bell valley on a short business visit the latter part of last week.

E. C. Bennett came down from Covelo the latter part of last week on a short business visit.

Mrs. Chas. Whited, of Willits, was in Ukiah last Saturday evening.

E. C. Green, of Covelo, was registered in Ukiah last Friday.

Mrs. Beatrice Silveria, of Sherwood, was a Ukiah visitor the latter part of last week, accompanied by her family.

UNDERTAKING
and
EMBALMING
Cleland's Furniture Store
LICENSED EMBALMER IN CHARGE

NEWS NOTES FROM COVELO

COVELO, June 13.—Mr. A. Lyons of Yontville is here visiting his son, Arthur Lyons.

L. O. Sallady and Austin Ray of Ukiah were in town last week demonstrating a Liberty roadster.

Miss Veva Luce and parents have returned to their home in Ukiah.

Mrs. C. Ford is enjoying a visit from her father, Mr. Scoffield. of Pittsburg, Calif.

Mrs. Bertha Fritz of Arizona is here visiting her mother, Mrs. Hoxie.

Mrs. Betts and daughter are visiting relatives here.

The Covelo grammar school closed Friday for the summer vacation. The exercises by the graduating class were excellent. Much of the work which was given in the exercises was to bring out and show to the parents the real work that had been done and the progress made by the pupils during the term. Miss Blackmere, principal of the school, deserves much credit. The class prophecy by Murry McDonald was very good. The reading and recitations showed that the pupils had received good training in dictation.

The closing meeting of the Community Club for the season was made a festival occasion and was held at the Presbyterian church for lack of room at the club rooms. It served a double purpose, being also a farewell to the Glunz family who are leaving soon. Some of the programs rendered at the high school and grammar school were given again and addresses of farewell were delivered by different ones. The male quartette especially was appreciated, also special singing by Miss Helen Hogshead. A fine recitation was given by Adele Montague entitled "That Old Sweetheart of Mine."

The graduating class of the high school gave the play in which was given their class prophecy, composed by Mr. Barton, principal.

The little play gotten up by the grammar school teachers, Mrs. Robinson and Mrs. Walters was splendid as usual. The children knew their parts so well. It was a very pretty play entitled "Queen Mother." Miss Sableman, Miss Calkins, Miss Jensen, high school teachers, and Miss Blackmere, principal of the grammar school, have returned to their homes.

The commencement exercises of the Covelo Union high school were held at the Owl theatre Friday evening, June 9.

Round Valley Union High School
Commencement, June 9, 1922.
Class of 1922.—John Ellis Coke, Paul Edward Coke, Eunice Cornelia Conner, Rolland Tod Hurt, Katherine Josephine Potter, Manuel Judson Quijada, Cyril Marshall Spurlock.

Program, 8 p. m.
March ..... Miss Anna English
Instrumental Trio.... Miss Alma English, Harold Tuttle, Frank Zeek
Invocation ..... Rev. L. Schillinger
Music ..... Male Quartette
Address, The Citizen of Tomorrow ..... Rolland Hurt
Address, Citizenship and the Schools ..... Eunice Turner
Solo ..... Mrs. Frank Johnson
Address, A Retrospect and a Valedictory ..... Paul Coke
Solo ..... Rev. J. E. Moore
Address, Changing Conceptions of Education.....Prof. French, U. C.
Chorus ..... High School Girls
Presentation of Diplomas .... Principal G. C. Barton
Music ..... Instrumental Trio

Nealie Fish is building a fine big barn for Enoch Thompson on what is known as the Petersen place.

Mrs. L. H. Holtz has taken delivery of a new Durant six.

Order Your Hop Scale Now
200 lb. Brass Dial $22.00
300 lb. Brass Dial $24.00
500 lb. Brass Dial $40.00
Dayton Moneyweight Scale Co.
F. A. Griffing, Sales Agent
Box 792, Eureka, Calif.

FIRST BAPTIST CHURCH
Oak and Smith Sts.
RAYMOND COUCH, Pastor.

Bible school Sunday morning at 9:45. Morning worship, 11 o'clock. Subject: "Sin in its Relation to the Christian." B. Y. P. U., Mrs. Mitchell leader, 7 p. m. Gospel service, 8 p. m. Subjevt: "The Second Coming of Christ in Its Relation to the Christian." Prayer meeting Wednesday evening, 8 o'clock. All are invited to attend these services.

Mrs. Carl Lambert, of Hopland, was in Ukiah for a short visit last Tuesday.

WIN $50

In order to encourage the making of better pictures we will give the following prizes for the best pictures taken by amateurs between May 10 and December 1, 1922:

$35.00 cash.....1st prize
$10.00 cash.....2nd prize
$5.00 cash.....3rd prize
11x14 enlargement.....4th prize
10x12 enlargement.....5th prize
8x10 enlargement.....6th prize

CONDITIONS.

Pictures must be taken by amateurs. Developing and printing must be done by A. F. Wagar.

Mrs. Grace Hudson will decide winners.

Leave your work and get particulars at any of the following places:
Foster's Variety Store,
The Joseph Jewelry Co.
W. L. Milne, Talmage,
or mail direct to
A. F. Wagar, Ukiah.

NOW IS THE TIME TO BUILD

I have just received a fresh stock of Redwood and Fir Lumber, seasoned Rustic, and inside finish, Lath, Shingles, Shakes, Etc. If you intend to do any building it will pay you to see me.

UKIAH PLANING MILL
H. L. BERGSTROM, Prop., UKIAH, CAL.

When you look at a 30 × 3½ USCO at $10.90

YOUR tire dealer is naturally enthusiastic when he shows you the 30x3½ USCO at $10.90.

To him USCO has always represented a tire value that he felt more than justified in offering his customers.

At the $10.90 price he can hardly be blamed for putting it to the front as the value he would most like to be remembered by.

* * *

This much to keep in mind—

USCO has always sold as a quality tire of *known standards* and *performance.*

Today at $10.90 it fixes the worth of your tire dollar at a new maximum by reason of its own *distinguished values.*

30×3½ USCO $10.90

United States Tires are Good Tires

No War-Tax charged

Copyright 1922 U. S. Tire Co.

Where You Can Buy U. S. Tires:
Ukiah Auto Supply Co.

WANTADS

1c a word 1 time; 2c for 3 times; 3c for 6 times. Minimum of 25 words.

NEW THIS WEEK

FOR SALE—One light wagon; one heavy spring wagon top. F. A. Salisbury, Ukiah. 37-1tc

FOR SALE—Two new stucco bungalows. Modern. Good location. Terms: half down, balance like rent. H. L. Bergstrom. 37-tf

WANTED—At Lake Leonard, capable woman to clean house for a week or more. $3 a day with board and transportation. Begin work June 20th. Answer by June 16th in care of L. L., Palace hotel, Ukiah. 1tp

WANTED—Young lady desirous of learning photography. Must be bright and eager to learn and not afraid of work. State wages expected, age, address and when you can start. Write Box F, care of Dispatch-Democrat. 37-1tc

FOR SALE—On account of leaving. Upright piano, range, refrigerator, dining room table, sewing machine, some wall paper. Inquire 617 Joseph St. 1tp

FOUND—Baseball uniform near Willits; also shoes and glove. H H. S. on suit. Enquire Ukiah Auto Top Shop. 37-1tc

FOR SALE—7-passenger automobile, very cheap; good mechanical condition. Apply Gibson Hardware store, Ukiah. 37-3tc

FOR SALE

FOR SALE—Pool hall, soft drinks, tobacco. Barber shop adjoining. Will be sold together or separately. Reasonable. Apply 101 North Main St. 36-3tp

FOR SALE—Fulton wicker baby buggy; like new. Enquire Box 534, Hopland. 36-6t-3

FOR SALE—5-year-old saddle mare and saddle. $125.00 takes the outfit. T. P. Clary, Redwood Valley. 36-3tp

FOR SALE—Thoroughbred. Poland China boar, eight weeks old, Big bone strain. Will register if desired. S. N. Jackson, Ukiah, Calif. Route 1, Box 99A. 36-3tp

FOR SALE—Five-room house, modern, now vacant, telephone, electric lights, water, good steel range connected up with hot water, garage, woodshed, fruit trees. Price for a few days, $2,000. Terms $800 cash, balance 6 per cent. 140 Clara Ave., between State and Railroad. James Stitt. 36-3tp

FOR SALE—Cookstove. Splendid condition. Bridge Beach. Apply Geo. A. Johnson. 36-3tp

FOR SALE—Small cookstove—five lids. Used only one month. Also a heating stove. Apply Mrs. Del Hulen, 504 Scott St. 36

FOR SALE—Beautiful seven-year-old mare, perfectly gentle. Broken to ride and drive. Weight about 1100. A good buy. Apply this office. 35-3tp

GIRL WANTED to do housework. Good wages. Apply to W. L. Brown, Ukiah. Phone 23B12. 35-3tp

FOR SALE—Corrguated galvanized iron. Have about six tons on hand. All sizes. Rock bottom prices. Cox Hardware Co. 34

FOR SALE—One second hand hay rake, one Fairbanks & Morse No. 1 feed mill. Will buy new crop up land red oat hay loose. P. E. McKinney, phone 19F2. 33-tfc

FOR SALE—Modern five-room residence in vicinity of the high school. Apply H. C. Thurston. 33-tf

FOR SALE—Fresh cow, 2½ years old. Good milker. Herman Mattern, phone 22F11. 27-tfc

WOOD—Orders taken now for wood to be delivered between June and October. All kinds, all dimensions. Louis M. Hildreth. 30-tfc

FOR SALE—Cookstove, with water coils. Fair condition. $15 cash. Apply this office.

DRY WOOD—$4 per tier and up, delivered. R. Williams, phone 302-W. 19-tfc

FOR SALE—12, 14, 16 inch dry manzanita stove wood or chunk wood at $3.50 per tier delivered. Also dry fir blocks for kindling. N. W. Kleyn-Schoorel, Ukiah, general delivery. Phone 367. 16-tf

RESIDENCE FOR SALE—The D. Mankins home place, good house and four lots, close in at 811 N. Oak street, Ukiah, Cal. Inquire at the Dispatch-Democrat office. 24ctf

WANTED

PIANO TUNING—John N. Olson, Berkeley tuner, now at Ukiah on regular summer tour. Work endorsed by leading musicians of state. Musical education of highest order, as supplementary ear training. Phone orders to Souder's 5-J, or to Mrs. Sam Wellman, 347-W. 36-3tp

WANTED—Housekeeping by Danish lady; capable to take full charge; good economical cook; have 14-year-old school girl. Apply McKinley Rooming House, Opp. P. O. 36-1tp

WANTED—Colored cockrels; any number; state price. G. W. Gookins, Talmage, Cal. 36-p1t

BALDWIN PIANOS and Manuello Players. Liberal allowance for old pianos. Brunswick Phonographs and Records. Cleland Furniture Store, Ukiah. 3-tfc

PAINTING, paper hanging and decorating. Chas. Mathews, 627 South State St., Ukiah. Estimates furnished. 39-tf

FOR RENT

FOR RENT—Furnished house, modern and convenient, with good garden. Apply Lee Cunningham. 36-3t

FOR RENT—Five-room cottage. Apply 431 South Main St., or phone 120-J.

FOR RENT—Furnished housekeeping rooms. 204 North Spring St. Phone 325-M. 31-tfc

LOST

LOST—Two-year-old heifer, underbit in right and hole in left ear. Black and white Holstein. $10 reward for information leading to recovery. Box R. care Dispatch-Democrat. 33

MISCELLANEOUS

"Busch Medical Water" (natural) for sale by Ukiah Farmers' Club. It cures blood, stomach and kidney troubles, inflammatory rheumatism, goitre and allays a fever. 35-26tp

SPENCER REJUVENO corsets, surgical supports, etc. Mrs. Grace L. Giorno, phone 247 J, P. O. Box 455, Ukiah. 35-tfc

With DR. EPH. WEISS' systematic diagnosis of the condition and needs of your eyes, he can provide lenses accurate to the last degree. He can place your vision on the most efficient basis. He will be in Ukiah at the Hotel Cecille on July 8th.

UKIAH HEALTH CENTER and Baby Clinic above Hofman's store, is open on Monday, Wednesday and Saturday afternoons from 2 till 5. The public is invited to take advantage of its work. Elizabeth A. Hodges, R. C N. 14-tf

MONEY TO LOAN on improved ranch property. A. L. Wessels, Ukiah. 28-tfc

SALMON CATCH AT NOYO BREAKS PREVIOUS RECORD

FORT BRAGG, June 14.—All previous records of catches of small salmon were broken last week when for the seven days ending Sunday the total catch reached 150 tons.

As a result, the San Francisco market was flooded and large quantities of the fish had to be put in cold storage.

It was also necessary to limit the catches of the fishermen to 200 lbs. for several days. Prior to the time it was not uncommon for single boats to bring in 1000 lbs.

It is probable that one of the canning plants will be started up here if the run of small salmon, which are commonly known as silver sides, continues.

Only 12½ per cent of the fish caught to date weigh over 18 pounds each.

The fishermen receive 5c a pound for small fish and 10c a pound for large ones.

The 150 ton catch last week brought $15,000.

After Famous Herd of Jersey Cattle

L. J. Romer, proprietor of Romer Vista Stock Farm, left last week for Modesto to inspect a herd of pure bred registered Jerseys. This herd belongs to D. F. Conant of the Rancho Santa Marguerita of Modesto who is a renowned breeder of pure bred Jerseys. Mr. Romer intends to enter into negotiations with Mr. Conant for the purchase of this wonderful herd of the Lambert strain, which is one of the largest size of the Jersey breed. Among this herd is a cow which has a record for a very high production of butter fat and which has recently been awarded a gold medal by The American Jersey Cattle Club of New York. Mr. Romer hopes that he will be able to secure this herd of cattle and bring them to his ranch in Ukiah valley.

A. Anderson and family and Mr. and Mrs. Mark Eglin, of Albion, were here to attend the Redmen's convention the latter part of last week.

ORNBAUN NEWS OF PAST WEEK

ORNBAUN, June 12.—Mr. and Mrs. H. W. Ornbaun motored to Eureka last week. They were accompanied by Mrs. Styles of San Bernardino county, who is spending the summer at Ornbaun.

Mrs. J. R. Burger, of Ukiah, who spent the past two weeks visiting with her sisters, Mrs. George Brown of Philo, and Mrs. H. N. Ornbaun, of Ornbaun, returned to her home Sunday.

Walter Craig of Point Arena passed through our valley last week.

Mr. and Mrs. Herbert Ornbaun and children, and George Atkins visited the latter part of last week with relatives in Healdsburg and Cloverdale.

B. R. Ogle made a business trip to Fresno last week, returning home Thursday.

Breck Ornbaun of Point Arena, who visited in Cloverdale last week, with his mother, Mrs. J. S. Ornbaun, and also relatives in Ornbaun valley, returned home Sunday.

Mrs. C. F. Smith, of Lemore, returned to her home last Tuesday, after making an extended visit with relatives and friends in Cloverdale and Ornbaun.

Mr. and Mrs. H. N. Ornbaun and Emma Belle Ornbaun motored to Ukiah Sunday.

Mr. and Mrs. A. P. Ornbaun motored to Geyserville Thursday to attend the high school exercises. They returned home Friday accompanied by their sons Johnnie and Kenneth.

Yell Nobles of Cloverdale is spending his vacation with his brothers, John and Harm Nobles, of the La Rocha Monte Rancho.

Miss Nellie Ogle motored to Cloverdale last Thursday.

Mrs. Ida Nobles returned to her home in Cloverdale Wednesday after an extended visit with her sons, John and Harm Nobles.

Mr. and Mrs. Rankin Rickard and Billy Rickard motored to Cloverdale Sunday to attend the baseball game.

Mr. and Mrs. Snyder and sons, Melvin and Harvey, Mr. and Mrs. Alva Ogle and Miss Anna Schleuter spent the week-end on the coast.

Mrs. E. E. Gillmore and daughter, Eileen, spent last week in Geyserville with Mrs. Gillmore's daughters, Mrs. Ed Gasper and Evelyn Gillmore. Mr. Gillmore motored to Geyserville Thursday. They attended the graduation of Evelyn, returning home Friday.

Atty. Keith Eversole and family are expected home today from San Francisco, where they have been attending the Shriner's convention. They will be accompanied home by Mrs. P. E. Reed, of Oakland, who will visit them here for a few days.

Reg. Caughey and wife are visitors at the home of Mr. and Mrs. F. L. Caughey in this city. Reg. is located at Sacramento, where he has charge of the administration of the state plan for educating ex-service men.

Paddy Donohoe returned the latter part of last week after a two weeks' trip to various parts of the state.

Elmer Purdy returned the latter part of last week from a trip to the southern part of the state.

L. H. Neil was among the prominent citizens in from Potter valley last Monday.

Potter Paragraphs

POTTER VALLEY, June 14.—Last Friday both the grammar and high schools closed for the summer vacation.

Grover Hunter was a business visitor to Ukiah Wednesday and Thursday of last week.

Mrs. Ernest Goodrich and her aunt, Mrs. Butts, were visiting relatives and friends in this valley Thursday.

Mr. Westerman and J. G. Newman attended a meeting of the high school board of trustees in Ukiah Friday.

Miss Atheline Grandy was a Ukiah visitor Thursday.

On Wednesday, June 7, a baby girl, Edna May, was born to the wife of Edgar Wattenberg.

William Vahey, who has been visiting at the Crafts home for the past month, returned to his home in Oakland Friday.

Mr. and Mrs. Grandy of Baker Springs were in Friday evening and attended the commencement exercises.

Miss Henrietta Woods was a Ukiah visitor Saturday.

L. L. Grover and Lloyd Busch drove to Ukiah Saturday evening.

J. J. Thornton and family visited relatives and friends in Ukiah Sunday.

Mr. and Mrs. P. B. Westerman were picnicking in Ukiah Sunday.

Miss Helene Holbrook, who has been visiting with her aunt, Mrs. W. S. Bevans, returned to her home Sunday.

W. S. Hughes motored to Ukiah Saturday.

Our community was saddened Sunday to hear of the death of little three-year-old Nuel Vann, the only son of Mr. and Mrs. Finnis Vann. The remains were laid to rest in the local cemetery Tuesday with Rev. Pollard officiating. The floral pieces were many and beautiful.

Mrs. Richter and Miss Johana Richter of San Jose are the guests of Mrs. Gus Spotswood this week.

Mr. and Mrs. Diesenroth and Mr. and Mrs. John Gavin attended the ball game in Ukiah Sunday.

Mr. and Mrs. James Eddie, Mrs. Spencer and infant son drove to Ukiah Sunday to receive medical aid for the baby. It was so much better that it was able to return home again Sunday evening.

Last Saturday a very severe hail storm, followed by thunder showers and lightening, struck the western part of the valley. The hail stones were so large that they damaged the grain and corn crops, the fruit, young chickens, turkeys and gardens.

Mr. and Mrs. Westerman left on their vacation for Mayfield where they will visit a few days with Mrs. Westerman's mother.

Miss Henrietta Woods, Miss Gladys Spotswood, Mrs. Sarah Hughes and Eugene Hopkins motored to Ukiah Sunday evening.

William Gillespie and family spent Sunday in Ukiah.

Mr. and Mrs. McCreary left for Santa Rosa Sunday where Mrs. McCreary expects to receive medical attention for an ulcerated tooth.

Orville Frost is visiting relatives in the bay cities this week.

Mr. and Mrs. Perry Neil of Upper Lake visited relatives and friends here Tuesday.

Seth Williams and his mother left for the bay cities Wednesday.

Miss Woods is visiting in Gravelly valley for a few days this week.

Alden Crafts delivered a load of hogs in Ukiah Wednesday.

Mrs. E. V. Jones, Mrs. Chas. Whittaker, Herbert and Harold Whittaker motored to Ukiah Wednesday.

Mr. and Mrs. Hugh Blake were visiting here Tuesday.

Rev. B. B. Conner was in Potter valley last Monday.

COMMENCEMENT EXERCISES

The commencement exercises for both the eighth grade and senior graduates were held here. The following program was given:

Invocation ..... Rev. Pollard
Singing, "Columbia, the Gem of the Ocean ..... Audience
Address ..... Howard Dashiell
Student Body President.
Address ..... Miss Frema Goodrich
President of Class.
Recitation ..... Garing McGee
Reading ..... Alton Knighten
Reading ..... Athelyne Grandy
Quartette, Misses Dorothy Carner and Bessie Hardisty and Messrs. Harold Thornton and Warren English.
Essay, "Conservation of Natural Resources" .... Herbert Whittaker
Recitation ..... Bessie Hardisty
Singing ..... Audience
Essay, "Current Events" .... Alvin Adams
Reading ..... Marvin Davis
Valedictory for Elementary Graduates ..... Kenneth Busch
Vocal Solo ..... Dorothy Carner
Address, "Why Study Science".... ..... Ruth Day
Prophecy of the High School Graduating Class ..... Zilda Orr
Valedictory for High School Graduates ..... Alice Hardisty
Presentation of Diplomas to Elementary Graduates .... J. M. Thornton
Presentation of Diplomas to High School Graduates .... J. G. Newman
Talk on Needs of the School..... ..... P. B. Westerman
America ..... Audience

Those graduating from grammar school were: Dorothy Carner, Bessie Hardisty, Athyline Grandy, Frema Goodrich, Warren English, Harold Thornton, Herbert Whittaker, Garing McGee, Alton Knighten, Alvin Adams, Marion Davis, Kenneth Busch and Earl Pickle.

Those graduating from high school were: Ruth Day, Alice Hardisty, Zelda Orr and Howard Dashiell.

FRATERNAL AFFAIRS

Potter Valley Grange held its regular meeting last Saturday. The literary program was in charge of the ladies with Minton Thornton chairman. The following program was given:

Vocal Solo.....Mrs. J. J. Dashiell
Reading, "Our Baby" .... Mrs. C. A. Carner
Instrumental Solo ....Dorothy Carner
Address, "Reconstruction in Agriculture" ..... J. G. Newman
Vocal Solo ..... Mr. Westerman
Reading, "Too Late for the Train" ..... Mrs. Sides

Spelling match in which Rev. Pollard won the cake.

The Progress Club will hold its regular meeting at the home of Mrs. Clark. All members requested to come.

CHURCH NOTES

On Friday evening moving pictures will be shown as follows:

Five reel comedy drama, "On the Road to London." One reel scenic, Travelogue. One reel comedy, "Bubbling Over."

Sunday night the Epworth League devotional meeting will be led by Alice Hardisty. The topic will be, "Christian Adventures Into Every Condition." Every one is invited to attend. One reel of moving pictures will be shown.

POW WOW

(Continued from page 1.)

view it for years to come. There is not another of its kind in the country and, it is said, within a few years time all of the Indians now living who know the plans and specifications for building the quaint houses in which the aboriginees dwelt and held their famous Sweat Dances will have taken their journeys to the Happy Hunting Grounds, never to return. Considerable expense will be entailed in building the Indian village and the Fair Association officials will offer to donate it to the town of Ukiah as a permanent attraction. The buildings should last ten years or more with but slight repairs now and then and would serve as an attraction of more than ordinary interest to the thousands of tourists and visitors who will come this way each year.

The music committee, headed by Gus Keller with P. H. Joseph and H. L. DeMotte members, met with the executive officials of the fair Tuesday evening for a discussion as to the plans to reorganize the band to furnish music during Pow-wow week. It will be the policy of the fair association to encourage in every way possible the local organization which is to be directed by W. H. Carr. The new band will be composed of twenty-five or more musicians. Rehearsals are to begin immediately and continued at frequent intervals during the summer.

Exposition Manager William Horstman is busily engaged in lining up exhibits among the larger manufacturers and jobbing concerns of the city. He reports that he has met with splendid encouragement from every quarter, and predicts the Pow-wow will far exceed the fondest expectations of the most sanguine backers at this time.

Secretaries of chambers of commerce and other civic-commercial organizations throughout Sonoma, Humboldt, Lake and Mendocino counties have written in acknowledgment of special invitations sent them to attend the Pow-wow and are pledging their hearty and unqualified support to the success of the project which is intended for the development and advancement of this entire section of the state. Publicity mailed to various papers outside Ukiah is being given choice space and there is a marked spirit of cooperation among the newspapers, it is said.

Ed Eversole and family are returning the latter part of the week from the Eagles' convention. En route they will spend a few days at the Shriners' convention in San Francisco.

William Hoefgen, who organized the Lake County Canning Co. here a number of years ago, was in town last Sunday for a few hours renewing old acquaintances. He is now engaged in ranching in the Delta section.

Among the Fort Bragg Redmen here last Saturday and Sunday for the Redmen's pow-wow were the following: W. H. Carey, F. A. Whipple, J. F. Whipple, S. T. Ackerman, W. H. Snow.

Oscar Sanford came over from his Lake county ranch the latter part of last week, accompanied by his wife, for a few days' visit.

George Shattuck, accompanied by his wife, was in town Sunday from Potter valley. He is a prosperous merchant of that community.

Mrs. DeYoung, of Boonville, was a Ukiah visitor last Monday.

Foster's Tuesday Specials

Ladies' Sealpax Athletic Union Suits
Regular $1.50 values, Tuesday only at
98 cents
$1.75 values at $1.39

Men's Balbriggan Union Suits
Ankle or Knee Length, Short Sleeve
Tuesday Special at
98 cents

Just in—a new line of Canton Crepe Silk Dresses, New Blouse Over Styles Big Values at $18.50

White Canvas Shoes, 1 Strap or Oxford Styles. Ladies' Size Price $2.25 Children's Size Price $1.65 to $1.95

FOSTER'S GROCETERIA

SATURDAY and MONDAY SPECIALS

Extra Fancy Breakfast Bacon—Pound 44c
Domino Matches—3 Pkgs. 22c—Doz. 75c
Quaker Yellow Corn Meal—Pkg. 14c
15 Oz. Jars Kiltie Marmalade—Jar 15c
¼ Size Underwood's Sardines (Tom. Sauce)—3 for 25c
Libby's Pork and Beans (Tom. Sauce); Can 10c
Doz. $1.05

S. Y. Brand Pimientos—Can 14c
1 Qt. Can Silver Thistle Syrup—Can 37c

FRIDAY DOLLAR DAY
Kettle and Cover, Sauce Pan and Cover, Double Boiler, or Round Roaster—Choice of either for $1.00
FRIDAY ONLY—SEE WINDOW

FARM BUREAU PICNIC INCLUDED STOCK SHOW

POTTER VALLEY, June 11.—The second annual Farm Bureau picnic was successfully held at the McGee Grove, Potter Valley.

For several days prior to the day of the picnic the skys had been overcast and the weather looked anything but encouraging for the committees which had worked so conscientiously to make this second annual event a success. However, Saturday morning broke clear and balmy, and a more perfect day for an out-door event could not have been made. The beautiful McGee grove had been put into gala attire, and at an early hour the automobiles begun to arrive and by lunch time it was estimated that fully 300 machines were on the ground, bringing a throng of at least 1500 pleasure seekers. Every corner of Mendocino county was represented. From Point Arena came our former townsman Newt Howe with his genial smile, also Frank Reynolds and family. Round valley was represented by John Bellatti and family. Long valley sent Mr. and Mrs. Sanders Hays, Fred Redemeyer and others. Sonoma and Lake counties sent too many to enumerate. Among Anderson valley residents was Past President Frank Brown. A Farm Bureau picnic would not be complete without Director Brown's presence.

A goodly display of live stock was shown. Among those coming from a distance was the Ridgewood ranch with its almost perfect "white faces," and Mr. Geo. Cox from Preston showing sheep with wonderful golden fleeces.

Potter valley displayed as follows: Jersey cattle, Crafts Bros., March and Wright, G. C. Hunter, Wiley Brooks. Poland China hogs, A. F. Busch, Crafts Bros., Henry Hopper, G. C. Hunter. J. G. Newman showed Holstein calves and Duroc pigs, and A. F. Whittaker Holstein cattle. R. R. Ingels had shorthorns. L. L. Grover, Jud Gowan, A. F. Whittaker and others had a very creditable display of chickens.

Moulton Bros. of Ukiah displayed Cletracs and Mr. Roberts from Santa Rosa, Empire milking machines. L. J. Romer from Romer Vista ranch, showed the results of fertilizer tests conducted upon his ranch under the supervision of Farm Advisor Myszka.

Farm Bureau President F. A. Yates presided and introduced the first speaker, Prof. Nelson. Prof. Nelson is a pleasing speaker and showed the urgent necessity for organization and cooperation pointing out the obligation of all farmers to join and support the Farm Bureau.

Prof. Nelson was followed by Prof. B. H. Rawl, assistant manager of the California Central Creameries who made a vigorous talk on the object of farmers' organization, advancing the idea that any organization must be big enough and broad enough to act and stand for the whole community or it must go down. He said there must be harmony of action by the farmers, the bankers, the butchers, the merchants and professional men, for, what benefits the farm benefits all other business. Prof. Rawl's address was received with much favor and applause, with one exception and that was his insistence on calling Potter valley Round valley—neither valley took this as a compliment.

The stock judging demonstration, by Prof. Thompson on dairy breeds, and another professor from the university on beef, hogs and sheep was very instructive and well received.

Potter valley band furnished excellent music. The band was augmented by the presence of Mr. Maguire and Mr. Carr, of Ukiah.

The day closed with a big dance in Grange hall where standing room was at a premium. Over two hundred and fifty joy makers sat down to a substantial midnight lunch. The music for the dance was furnished by Ralph Duncan's orchestra from Willits, and was all that could be asked. The picnic was declared a huge success by evreyone.

Candidates for political honors were conspicuous by their presence, among those seen extending the glad hand were Judge Preston, Pat Connolly, Attys. Lilburn Gibson and Jim Hurley, Sheriff Byrnes, Frank Reynolds, Newt Howe from the 5th district and many others.

Supervisor Wm. Ross came over from Fort Bragg the first of the week to attend the session of the board of supervisors.

J. E. Pemberton came up from San Francisco the latter part of last week and spent several days in town on business.

WHY THE CHAUTAUQUA?

"Because its diversified program is broad, big, and rich in intellectual and aesthetic culture. It is democratic; made for all ages and for all tates.

Because such a program goes farther in creating in our young people a habit of appreciation of the best in wholesome entertainment than irregular numbers at great intervals.

Because of the intellectual, the artistic, the fun-side of us is recognized. It offers the most for the least money and for the most people. Every dollar of profit goes back into better programs, hence no war-tax. We local people do the work as a service to the community.

Because it demonstrates that jazz and suggestiveness are not necessary for delightful fun making. No one need apoligize for the people who come with the Ellison-White Chautauqua. Our program this year challenges the most fastidious tastes and at the same time the masses of us "average" folks.

Because when we enjoy Chautauqua it enables other communities to enjoy it, too. One town alone could not afford the program, but by sharing the expense with a large number of towns, a hundred or more, Chautauqua can be maintained. Should a town in a circuit drop out, then the chain is weakened. And is it not true that the other towns help us as well as we help them?

We think Chautauqua is well worth all the trouble and expense that it may cost."—El Paso, Texas, Herald.

LOCALS

J. E. Thornton and family were county seat visitors from Potter valley the first of the week.

Henry Clow, a well known resident of the Anderson valley section, came over on business last Tuesday.

Harry Pierson, a son of Henry Pierson, was a Ukiah visitor the latter part of last week and the first of this.

Supervisor Dick Williams was here on official business the first of the week.

George Pinches, a well known rancher of Laytonville, was in town on business the first of the week.

Olin Wells came down from Redwood valley on a short business visit the first of the week.

Gordon Baechtel was down from Willits last Tuesday.

Atty. J. A. Pettis, of Fort Bragg, was in town on business this week.

LIVESTOCK NOTES

A Public Service that Gets Results

One hundred eighteen dollars and eighty cents reckoned according to present day values, may not be considered a very large sum but—suppose you bought a large bill of goods and you were overcharged that much?

To get a fair esimate on your loss in such a case just figure up the principal with $118.80 as the interest at 6 per cent! Quite a tidy sum! Now suppose you didn't know you were overcharged? Well that is what is happening every day all over the country and that's exactly the service that the Division of Weights and Measures of the California Department of Agriculture is trying with all its might to correct.

Recently a certain party, according to the records of the Department of Agriculture purchased "89 reels of hop twine." Contrary to the "law" the sale was effected on basis of the "gross weight" and the innocent purchaser paid in full on that basis. So far—so good—but here is where the Division of Weights and Measures interevenes in behalf of the purchaser or the consumer.

The transaction was reported, investigation was made and an adjustment made in favor of the purchaser, who had been charged an excess of "4 pounds 1½ ounces per reel for 89 reels." The offending firm who sold the twine, promptly remitted their check of $118.80 which the Department of Agriculture promptly forwarded to the purchaser.

And this is only one, of thousands of such transactions corrected by this division of the department every calendar year. In the face of such records would it not be fair to state that such service is not only meritorious but also self supporting?

* * * *

Preparing for Grasshopper Invasion.

The season of the year is now here when grasshopper injury may be expected to cultivated crops and orchards located in the near vicinity of uncultivated areas, says Theo. D. Urbahns of the California Department of Agriculture. In districts where the native grasses are drying very rapidly the grasshopper pest may be driven into the cultivated fields in search of green food. Fruit growers and farmers should be cautioned to be prepared and have the necessary materials on hand for the preparation of grasshopper poisons so that the pest can be destroyed before they actually begin to feed upon the cultivated crops. Being properly prepared may save hundreds of dollars and frequently prevent the destruction of young trees or a severe setback to their growth. Grasshopper poisons may be prepared by thoroughly mixing 1 pound of Paris green, ½ dozen ground lemons, 2 quarts Black Strap molasses and 3½ gallons water with 25 pounds of wheat bran. The prepared grasshopper poison may also be secured on the market and in a form ready to mix with the water and bran at the time it is to be used.

* * * *

Food for Thought.

At the Chicago livestock show a doctor stood admiring a large, fat hog when a small boy standing by piped up: "That's my father's hog. He got first prize."

"Wonderful," said the doctor. "Certainly a fine hog." Then he looked at the boy, "How old are you, son,"? he asked.

"I'm twelve past," said the boy.

"Why," said the doctor, "you are small for a nine-year-old! What do you eat and drink?"

"Just what the rest of the folks do—bread, meat, pie, potatoes, coffee, cake, tea."

"But," queried the doctor, "don't you drink milk?"

"Naw," said the boy in a tone of disgust, "we feed the milk to the hogs."

Since milk is known to be an extremely valuable food the California Department of Agriculture suggests that it be given more consideration in the diet of children. A plump milk-fed girl or boy will win the owners a large premium any time and will also add to the attractiveness of the home.

SHORT ITEMS OF INTEREST INCLUDING PERSONAL NOTES CONCERNING LOCAL PEOPLE

Miss Elsie Daut, R. N., left Wednesday for San Francisco with her patient, Mr. C. Kohlman, who broke his leg at Duncan Springs last week. Miss Daut will leave her patient in San Francisco with his relatives who will take him on to Fresno.

Mr. and Mrs. Charles Braden, and daughter Mildred, motored up from Geyserville Sunday to spend the day with relatives.

Mrs. Bessie Scott, nee Bradford, of Los Angeles, is the guest of Mrs. Al Gustafson this week.

Mr. and Mrs. Martin Sloper returned the first of the week from the Eagles' convention at Santa Cruz. They were accompanied home by Mrs. Lou Petitt, of Petaluma, who is visiting her mother, Mrs. Laura Shattuck.

Mrs. P. C. Crawford returned Wednesday from a visit to San Francisco.

Miss Lucile Cleland was a guest at the T. M. Cleland home in this city over the week-end. She leaves soon for Boston to attend the national convention of teachers, where she will represent Alameda county.

Mrs. Sadie Roeder and daughter left this week for Arcata, where Mrs. Roeder will take work in the summer school.

G. R. Redwine and wife, of Covelo, were in town Wednesday en route to San Francisco.

Miss Mariza Clow left Tuesday for San Francisco, where she will join a party for a tour of western Europe.

F. M. Davidson and wife left Sunday for San Francisco, where Mr. Davidson underwent a serious operation.

Mrs. Guy Redwine returned last evening from a visit with relatives and friends at San Jose.

Ted Young was renewing old acquaintances here the latter part of last week. He had been called to Healdsburg on account of the death of his mother and came to this city to look after his property here.

The Wilbourne brothers, proprietors of a sawmill in the Redwood valley section, were down to Ukiah on a short business trip last Wednesday.

Mrs. C. J. Edwards returned from San Francisco the first of the week. She is somewhat improved in health after taking treatment for several weeks.

Harry Maus and family visited relatives at Cloverdale last Sunday.

A daughter was born in this city to Mr. and Mrs. Fulwider last Wednesday night.

Mrs. Archibald Yell and Mrs. Arch Tindall were guests at the George Ray home in Ukiah the past week.

Frank Brown, of Yorkville, was in Ukiah yesterday.

Walter Moore, a printer on the Dispatch-Democrat some thirty or forty years ago, was in town this week renewing old acquaintances.

R. C. Valentine, of Mendocino, was here on jury duty this week.

W. A. Cooper, of Dos Rios, was in town this week.

Geo. Reidmiller, of Fort Bragg, was among the county seat visitors this week.

Mrs. Elizabeth Hicks, of Hopland, was called to Ukiah on jury duty the first of the week.

Dave Squires and a companion killed a rattlesnake above the grove park last Tuesday morning. The reptile was three feet long.

Mrs. Alma Arthur, of Caspar, was in town this week, being on the venire for the Owen jury.

J. L. Rector, of Yorkville, was in town Thursday.

G. C. Burke returned from San Francisco Wednesday. He enjoyed several games of golf at the Presidio links while down, playing a number of times with Shriner visitors.

Irving Bailey arrived in town this week for a visit with local relatives and friends.

Joe Perrazo, brother of Jack Perrazzo, formerly of this city, died in Cloverdale of appendicitis Monday, June 12.

Mr. and Mrs. Benson Edwards came over from Fort Bragg last Sunday for a short visit with local friends. They were accompanied back to Fort Bragg by Mr. and Mrs. Jack Smith, the party motoring over in the Smith car.

H. Schirmer and family left the first of the week to attend the Shriner's convention in San Francisco.

Lou Hofman and family were San Francisco visitors during the week's festivities in that city.

Chas. Sternberg, manager of the Hotel Cecille, was a San Francisco visitor this week.

Walter Jones, a well known rancher of Potter valley, was in town on business last Saturday.

SUPERVISORS PROCEEDINGS

(Continued from page 1.)

144.17; linoleum and laying $1.85 per yard.

The contract for furniture was awarded Rucker-Fuller and for linoleum to B. L. Cleland.

By agreement of all parties the matter of the Van Zandt road was laid over until July 11 at 10 o'clock.

The reports of the steward and the horticultural commissioner were accepted as rendered.

The following deeds to the county were accepted: John Bjong, Jack Roininen, Mrs. Esther Miller et vir.

The following deeds to the state for rights of way for the state highway were accepted: Wm. Duncan, Edith Strong, F. H. Sierck, Evan W. Thatcher, Harry Shoemake, T. J. Geary.

The following proceedings in regard to indigents were had: Dave Thompson allowance for supplies cut from $10 to $8, dating from July 1; state allowance of $20 per month to Nora Bean discontinued July 1; Joe Willits allowed $10 per month in supplies through Laytonville Mercantile Co. from June 1; Mrs. Guinn, allowance of $12 discontiued from July 1; state aid of $10 per month for Laina Latvala continued from May 27; allowance of Edith Sutherland for $10 per month continued from May 11; application of Mrs. M. C. Hall for aid for Richard and Bernard Brown, $20 per month, renewed, to date from July 1; application of J. W. Courcy for state aid for Elmo Reed, received.

The necessary bills were allowed.

ADDITIONAL COVELO NOTES

COVELO, June 14.—Henry Beatty of Santa Rosa is a business visitor in Covelo this week.

Asa Grist left last week for Canada.

Maynard Begley has gone to Idaho to work during the summer.

Eileen Perry of San Rafael is visiting relatives here.

Bob Archembeau of Graton is here visiting his sister, Mrs. B. W. Vauhan. He will spend the summer here.

Mrs. Fronk of Summit valley has two nieces from Richmond visiting her.

Judge G. R. Redwine and wife left for Oakland Tuesday. They expect to be away for some time. They will spend the Fourth of July with their daughters in Santa Maria.

Mrs. Smith and granddaughters Juanita and Shirley Johnson, left Tuesday for Ferndale where they will spend the summer vacation.

Raymond Hill and Dean Bennett are in Ukiah this week on business.

Dr. E. C. Bennett returned home from San Francisco during the week-end.

John Ham of Sebastopol is visiting his son Whit Ham.

Dr. Bert McCreary of Eureka is in Covelo this week.

Carlyton Wells returned from Eureka the last of the week.

C. M. Gould of Eureka is here on business.

FORD NEARS OUTPUT OF 5000 CARS A DAY

Ford dealers in the United States have asked for a total of 194,750 Ford cars, trucks, and tractors to meet their June requirements, says a statement issued by the Ford Motor Company, Detroit, Michigan.

As a result, the estimated output for June has been boosted to 140,000, which is an increase of 10,000 over the previous month, and, of course, will set up a new high record, in spite of the fact that the May output will show a substantial increase over the previous highest month.

Ford sales have been constantly increasing since the first of the year, the demand growing during the past two months faster than it has been possible to increase production.

Monday May 16th, brought forth a new record of cars built for one day, the figures reaching 4878 at the close of the day's work. This was an increase of 16 over May 15th, when the previous high mark was established.

On May 18th, the six millionth Ford motor was assembled. Number five million came off the line May 28th, 1921.

Ford officials state that every attempt is being made to build a sufficient number of cars and trucks to fill the retail requirements of their 8,000 dealers.

A number of Mendocino members of the Redmen were here last Saturday for the Redmen's pow-wow, among them being Chas. Tannlund, John Mendosa, Frank Dilling, and Archie Gordon.



Speaking Directly Into the Transmitter

Clearness and distinctness of speech is of course the foundation of a satisfactory telephone conversation.

The transmitter of the telephone is the result of years of study and experimentation by telephone engineers. It is of delicate adjustment and its fullest effectiveness can only be obtained through proper use.

The lips should not be more than an inch from the transmitter, and the voice should be clear, not loud.

Speak directly and distinctly into the mouthpiece. This will mean your satisfaction and that of the person with whom you are talking.

The Pacific Telephone And Telegraph Company

INSTRUMENTS ON RECORD

June 6, 1922.

DEEDS:—

The Masonic Hall Building Association of Ukiah City to Alta Copsey, dated June 6 1922. NW¼ of Lot 9 in Blk No XII in Masonic Cemetery.

Nellie Cleveland to Mrs S Tryon, dated June 1 1922. Property in Ukiah City.

Mrs S Tryon to Walter H Badley, dated June 6 1922. Property in Ukiah City.

AGREEMENT:—

Mary Frost to Alexander Spence et ux, dated April 10 1922. Property in Point Arena.

MORTGAGES:—

Alexander Spence et ux to Bank of Point Arena, dated June 1 1922. Property in Point Arena. $6000, 2 years, 6 per cent.

Alexander Spence et ux to Mary Frost, dated April 10 1922. Property in Point Arena to pay Mary Frost $20 per month during her lifetime.

Mrs H A Bentley to The Analy Savings Bank, dated May 16 1922. SE¼, SE¼ of SW¼ and Lot 4 in Sec 7 T 12 N R 11, N½ of SW¼ of Sec 8 T 12 N R 11 W MDM. $1,500.

Walter H Badley et ux to Mrs S Tryon, dated June 6, 1922. $400, 3 years, 8 per cent. Property in Ukiah.

J W A Andrae to A Storaetta, dated May 9 1922. Property in City of Point Arena. $3500, 4 years, 7 per cent.

SATISFACTION OF MORTGAGES:—

Bank of Point Arena to Mary Frost, dated June 1 1922. Satisfies Mortgage recorded in Book 74 at page 192.

The Analy Savings Bank to Mrs H A Bentley, dated June 3 1922. Satisfies Mortgage recorded in Book 77 at page 34.

June 7, 1922.

PATENTS:—

State of California to Gavin McNab, dated June 2 1922. NE¼ of NW¼ of Sec 32 T 14 N R 12 W MDM.

State of California to James McNab, dated June 2 1922. NE¼ of SE¼ of Sec 29 T 14 N R 12 W MDM.

H L Kohn to Myrtle L Kohn, dated June 7 1922. Property in Ukiah City.

Montezuma Improvement Co to Mildred F Trimble, dated Feb 10 1922. SW¼ of SE¼ of NE¼ of Sec 9 T 22 N R 14 W MDM.

Eugenia B Cox to Chester N Cox et al, dated March 22 1922. Property in Yokayo Rancho.

MORTGAGES:—

Frank J Hyman et ux to J S Cotton, dated Apr 7 1922. Property in Secs 20, 29 and 30 T 19 N R 17 W MDM. $3000, 1 year, 7 per cent.

Robert G Smith et ux to J J York, dated June 7 1922. N½ of SW¼ of NW¼ of Sec 29 T 17 N R 12 W MDM. $2000, 3 years, 7 per cent.

ABANDONMENT OF HOMESTEAD:—

Eugenia Cox, dated March 22 '22. Property in Yokayo Rancho.

HOMESTEAD:—

Mabel H Royster, dated May 31 1922. In City of Fort Bragg.

RELEASE OF MORTGAGES:—

Geo H White to N Clausen, dated June 2 1922. Releases Mortgage recorded in Book 66 page 55 and Book 87 page 442 of Mortgages.

ASSIGNMENT OF MORTGAGES AND RETURN OF PLEDGE:—

The Fort Bragg Commercial Bank to Andrew J Ekdahl, dated Feb 10 1922. Mortgage recorded in Book 82 of Mortgages at page 476.

June 8, 1922.

PATENTS:—

United States to Henry T Winters, dated April 17 1922. NE¼ of SW¼ and N½ of SE¼ of Sec 31 and NW¼ of SW¼ of Sec 32 T 23 N R 14 W MDM.

DEEDS:—

Rudolph Eten to J L Bivans et ux, dated April 18 1922. Property in Boonville.

H L Bergstrom to Mrs Maude Tadlock, dated May 29 1922. S½ of Block 62, Western Addition to Town of Ukiah City.

Roland V Boynton et ux to H H Wise et al, dated June 7 1922. Property in Ukiah City.

Los Angeles Trust and Savings Bank to Evan W Thatcher, dated May 1 1922. Property in Hopland.

D E Thompson et ux to Arthur Anderson, dated May 16 1922. W½ of NE¼ of Sec 12 T 22 N R 13 W MDM.

ORDER AUTHORIZING MORTGAGE:—

Order of court for Luella R Morrell, guardian, to mortgage property of Harriet Adeline Davis, a minor, dated May 15 1922. Property in T 19 N R 14 W MDM.

MORTGAGES:—

H H Wise et ux to Roland V Boynton, dated June 7 1922. Property in Ukiah. $1400, 3 years, 6 per cent.

Mary E Hampton to R R Hampton, dated June 7 1922. NE¼ of NE¼ of Sec 33 T 13 N R 10 W MDM. $200, 2 years, 8 per cent.

RELEASE OF LIEN:—

William R Chandler to S H Watson, dated March 12 1922. Release, remise and forever discharge our claims to Conklin cabin.

CANCELLATION OF MORTGAGES:—

Mrs Laura Shattuck to H L Preston. Cancels Mortgage recorded in Book 78 of Mortgages at page 402.

June 9, 1922.

PATENTS:—

United States to L J Bloom, dated Jan 27 1922. E½ of SE¼ Sec 6 and N½ of NE¼ Sec 7 T 24 N R 16 W MDM.

United States to F W Linser, dated Apr 19 1922. Lots 1, 2, 7 and 8 Sec 8 T 24 N R 16 W MDM.

United States to Sydney B Smith, dated March 7 1922. SE¼ of SW¼ Sec 14 T 16 N R 14 W MDM.

DEEDS:—

I W Fish et ux to E E Badley, dated June 8 1922. 1.34 acres in Ukiah City.

H L Preston et ux to Annie M Fraser, dated June 8 1922. Lots 17, 18 and 21 of Oak Park Addn to Ukiah City.

DECREE VESTING HOMESTEAD IN SURVIVING HUSBAND:—

Estate of Sarah E Parrish to D F Parrish, dated June 9 1922. Property in Sec 24 T 18 N R 18 W MDM.

JUDGMENT:—

In matter of Lemle-Levy Company for voluntary dissolution. Cert copy of Decree of Dissolution dated Apr 28 1922.

DEED:—

Lehrke-Fredericks L & L Co to L B Wagnon, dated June 3 1922. Land in Secs 4, 5, 7, 8, 9, 10, 11, 13, 14, 15, 16, 17, 18, 19, 20, 21, 22, 23, 24, 25, 26, 27, 28, 29, 30, 32 and 33 T 24 N R 15 W., and in Secs 23 and 26 T 24 N R 16 W., and in Secs 18 and 19 T 24 N R 14 W MDM.

MORTGAGE:—

L B Wagnon to Henry Cailleaud, dated June 5 1922. Same property as described in last above deed. $30,000, 2 years, 8 per cent.

W H Ham et ux to W H Foster, dated June 7 1922. 760 acres in Secs 19 and 20 T 23 N R 17 W., in Sec 17 and 18 T 23 N R 11 W., and in Sec 19 ..... N R 1 W MDM. $1,800, 2 years, 8 per cent.

RELEASE OF MORTGAGE:—

The First Bank of Savings of Ft Bragg to R D Swales et ux, dated June 8 1922. Releases Mortgage recorded in Book 80 of Mortgages at page 4.

LEASE:—

Dorothy Willits et al to Allen Maderios, dated June 7 1922. Property in Fort Bragg. Term of two years.

June 10, 1922.

PATENTS:—

United States to Albert Osmon, dated March 7 1922. In Sec 25 T 12 N R 12 W MDM.

DEEDS:—

H F Johnson et ux to C C Rippey, dated June 9 1922. Property in Ukiah City.

E C Green et ux to J R Thomas, dated June 9 1922. Land in Secs 5, 6, 7, 8, 9, 15, 16, 17, 18, 20, 21, 22 and 4 T 21 N R 13 W MDM.

MORTGAGE:—

F J Windlinx et ux to The Fort Bragg Commercial Bank, dated Apr 12 1922. Lot in City of Fort Bragg. $500, 1 year.

LEASE:—

O P Wells to Nancy J Higgins, dated June 10 1922. L Tracton Double Disc Plow and Tractor Pulverisor. $150, 6 months, 10 per cent.

ASSIGNMENT OF MORTGAGE:—

Keith C Eversole to J W Eversole, dated May 31 1922. Assigns Mortgage executed by L C McDonnell et ux and of record in Book 84 of Mortgages at page 454, said Mortgage dated May 31 1922.

RELEASE OF MORTGAGE:—

The Fort Bragg Commercial Bank to F J Windlinx et ux, dated May 25 1922. Releases Mortgage recorded in Book 69 of Mortgages at page 146.

CANCELLATION OF ATTACHMENT:—

Dieckman Hardwood Co to Edward Morris et al. Cancels Attachment recorded in Book 3 of Attachments at page 318.

June 12, 1922.

DEEDS:—

Irvine & Muir Lbr Co to E A Lau, dated May 23 1922. Lot 18 in Blk 2 of Alberta Tract, in Town of Willits.

Jake White to E A Lau, dated May 23 1922. Lot 16 of Blk 2 and Lot 17 of Alberta Addn to Willits.

Cottoneva Lbr Co to W P Frick, dated May 17 1922. Property in Lot 6 of Sec 6 T 21 N R 17 W MDM.

E V Adge et ux to Otto Mehtlan, dated May 8 1922. Lot 3 Blk 49, City of Fort Bragg.

Ella Haun Goodwin et al to P Rothermel, dated Jan 26 1922. NW¼ of Sec 25 T 22 N R 17 W MDM.

P Rothermel to W P Frick, dated March 28 1922. NW¼ of Sec 25 T 22 N R 17 W MDM.

DECREE QUIETING TITLE:—

William F Orr, piff vs R L Cleveland, Admr of Est of Chas Gilbert, dated May 5 1922. Quiets title in plaintiff in and to Lots 1, 2 and 3 of Sec 1 T 18 N R 12 W MDM.

MORTGAGES:—

A L Meyerstein et ux to Union Trust Co. of San Francisco, dated June 9 1922. Land in Townships 24 N R 14 W MDM, 4 S R 6 EHM, 4 S R 7 EHM, 5 S R 6 EHM, 5 S R 7 EHM. $75,000.

Lucia Strider to The Fort Bragg Commercial Bank, dated Apr..... 1922. Lot 150x90 feet in City of Fort Bragg. $650.00, payable Apr 1923.

RELEASE OF MORTGAGES:—

Union Lumber Co to John Reise, dated June 6 1922. Releases Mortgage recorded in Book 91 of Mortgages at page 240 et seq.

The First Bank of Savings of Ft Bragg to B C Brayton et ux, dated June 3 1922. Releases Mortgage recorded in Book 74 of Mortgages at page 188.

The First Bank of Savings of Ft Bragg to E Strider et ux, dated June 9 1922. Releases Mortgage recorded in Book 74 of Mortgages at page 318.

LIS PENDENS:—

J C and P L Alexander, piffs vs Mabel A Wallis Smith et al, dated June 10 1922. Action to foreclose Mortgage and also Chattel Mortgage, said Mortgage dated October 19 1920 and recorded in Book 89 of Mortgages at page 119, said Chattel Mortgage dated October 21 1920 and recorded in Book 17 of Chattel Mortgages at page 13, both executed by Mabel A Wallis Smith & J S Buck.

AGREEMENT:—

Agreement as to property rights and custody of minor child, between Amy T Brown and Joseph A Brown, dated July 8 1920. Custody of child awarded to Amy T Brown.

AFFIDAVIT:—

That Amanda S Wonacott and A S Wonacott are one and the same party.

LEASE:—

Rosa Rinaldi to Gaccomino Fras-

(Continued on page 7.)

Republican Land Slide of 1904

The "Rise" of D. H. Lawson, Supervisor

Roosevelt Carries County By 1416

By J. B. SANFORD

The Roosevelt republican land slide of 1904 far exceeded the McKinley land slide of 1900, but despite that the democrats elected D. H. Lawson and M. L. Gibson to the board of supervisors, thereby holding the board democratic. The contest was over the assembly and three members of the board of supervisors, and for the unexpired term in the third district.

T. E. Long, who was elected from the third district in 1902, died in office, and Governor Pardee appointed A. J. Fairbanks, of Willits, to fill the vacancy.

For the assembly, the democrats re-nominated F. M. Weger. For supervisors, they nominated D. H. Lawson in the first district, M. L. Gibson in the second and H. D. Rowe in the third, and John Flanagan in the fourth.

The democratic national convention met in St. Louis and nominated Alton B. Parker for President. J. B. Sanford was a delegate to the convention to represent this district. Theodore A. Bell was re-nominated for congress.

The republicans nominated Theodore Roosevelt for president and named Duncan E. McKinley for congress for this district. W. D. L. Held was nominated for the assembly and for supervisors the following: First district, R. H. Rawles, re-nominated; second district, Charley Busch; third district, A. J. Fairbanks, re-nominated for unexpired term; fourth district, Len Barnard, re-nominated. A. J. Bledsoe was an independent candidate for the assembly.

The vote was as follows:

President—Roosevelt, Rep., 2906; Parker, Dem., 1490.

Congress—McKinley, Rep., 2476; Bell, Dem., 1941.

Assembly—Held, Rep., 1917; Weger, Dem., 1661; Bledsoe, Ind., 996.

Supervisor First Dist.—R. H. Rawles, Rep., 233; Lawson, Dem., 230.

Supervisor Second Dist.—Busch, Rep., 511; Gibson, Dem., 631.

Supervisor Third Dist.—Fairbanks, Rep., 578; Rowe, Dem., 293.

Supervisor Fourth Dist.—Barnard, Rep., 881; Flanagan, Dem., 646.

Nationally, the democrats entered the contest discouraged from the beginning as they knew Roosevelt was a popular idol. They made a frantic effort to re-elect Theodore A. Bell to congress, but the land slide took him down to defeat although he ran thousands of votes ahead of his ticket. Weger made a good showing for the assembly and ran several hundred votes ahead of his ticket, but went down in the land slide.

For supervisor, the contest shifted to the first district where D. H. Lawson was pitted against R. H. Rawles who was a candidate for re-election. Lawson won by 47 majority, running considerably ahead of the ticket. M. L. Gibson won over Busch in the second, and A. J. Fairbanks and Len Barnard won out in their districts.

This might be termed the "rise" of D. H. Lawson, of Boonville, who was elected to the board of supervisors and made one of the best supervisors the county ever had. He was re-elected again in 1908 for a number of years. He was known as the taxpayers' friend throughout his two terms.

LETTER FROM LOWER POTTER

CENTERVILLE, June 14.—Tom Moore visited his son-in-law Shird Burris Sunday. Miss Estelle Moore returned to Ukiah with them.

Mr. and Mrs. Bill Gillespie, Fred, Clifford and Irma Gillespie, Mrs. Lee Knighten, Eldora and Laura Knighten, motored to Boonville Monday.

Arthur Griffit's smiling face was seen in our valley Tuesday.

Clarence Hardin entertained a group of his friends at an unusually delightful picnic party Saturday evening at the "Brower Dam." Music and singing and bathing and games were enjoyed. Dainty refreshments were served at midnight, consisting of hot weinies, buns, ice cream, cake, oranges and bananas.

The happy household of Mr. and Mrs. Finas Vann was transformed to a scene of sorrow last Sunday by the loss and companionship of their little boy.

The little one, of the age of three years, was sick about a week. The funeral was conducted Tuesday afternoon by Rev. Pollard of Centerville. The family have the heartfelt sympathy of our entire people in their hour of bereavement.

Miss Irma Gillespie passed through Pomo Monday on her way to Ukiah where she expects to be the guest of Mrs. Phyllis Brower for a few days.

The graduating exercises Friday evening were well attended. There were four high school graduates and 13 grammar school graduates. Those graduating from Pomo were: Miss Frema Goodrich and Alton Knighten.

THE PRESBYTERIAN CHURCH
Rev. W. W. Breckenridge, pastor.

Morning service at eleven o'clock. Preaching by the pastor. Subject: "Ye Ancient Blue Laws" or shall a Christian Keep Sunday in the Year 1922? Sunday school, 10 a. m. No evening service on account of the Chautauqua.

Watch our Want Ad Columns

The New Cletrac "F"— Ideal for Orchard Work



This type Cletrac is an all-purpose tractor with special qualifications for orchard work on level ground. Works easily over wet or sandy soil. Weighs only 1820 lbs. Quickly convertible into either of the other two types.



Here's the type Cletrac F built especially for the fruit grower whose orchard or vineyard is on hilly or rough ground. This type can be quickly changed to either of the others.

HERE'S the tractor you've been waiting for—the new Cletrac Model F—with all the dependability of its famous tractor mate, the Cletrac Model W, and it sells at a price lower than we thought it possible to name for a high grade crawler-type tractor.

Compact—low-set—smooth-bodied—Cletrac F works under and around the trees without "catching" or tearing low-hanging branches. It works closer to the trees than horses can—leaves no uncultivated patches—turns short into the next row of trees. Its remarkable power enables it to handle all the farm jobs you put up to it outside the orchard—belt work, hauling, and *cultivating*, too.

One hour of demonstrating in your orchard or vineyard will convince you that you have never before been offered a value in tractors such as this. Come in and talk it over. See the only tractor built without a single oil or grease cup!

This type Cletrac F is built especially for truck garden and potato work. Straddles the row in cultivating potatoes and truck crops. Has unusual clearance. Is quickly convertible to either of the other sizes.

Moulton Bros.

303 S. State Street **Ukiah, Calif.**

The New Model F

Cletrac $735

F. O. B. UKIAH

REG. U. S. PAT. OFF.

NORTHWESTERN PACIFIC RAILROAD COMPANY

EFFECTIVE MAY 14, 1922.

From San Francisco Read Down No. 4 Leave	No. 6	No. 2		Towards San Francisco Read Up No. 3 Arrive	No. 5	No. 1
8:45p	3:15p	7:45a	San Francisco	9:05a	5:05p	7:35p
9:20	3:50	8:20	Sausalito	8:33	4:33	7:03
9:50	4:18	8:50	San Rafael	7:55	3:56	6:32
10:36	5:13	9:35	Petaluma	7:02	3:09	5:50
11:05	5:53	10:05	Santa Rosa	6:25	2:35	5:21
11:33	6:22	10:32	Healdsburg	5:50	2:03	4:54
f 11:45	6:37	10:47	Geyserville	5:33	1:46	4:37
12:04	6:56	10:06	Cloverdale	5:15	1:28	4:19
f 12:38	7:33	11:40	Hopland	f 4:39	12:54	3:45
1:15a	8:05	12:15p	Ukiah	4:10	12:25	3:17
	P.M.Ar.				P.M.Lv.	
2:30	:	1:30	Ar. Willits Lv.	3:00	:	2:10
2:50a	:	1:50	Lv. Willits Ar.	1:00	:	1:50
3:51	:	2:50	Dos Rios	11:57	:	12:49
5:50	:	4:50	Fort Seward	9:46p	:	10:45
7:15	:	6:15	Scotia	8:13	:	9:13
8:30	:	7:30	Eureka	7:00	:	8:00a
A.M.Ar.		P.M.Ar.		P.M.Lv.		A.M.Lv.

NOTE:—No. 3 and 4 carry sleeping cars between Sausalito, Fort Bragg and Eureka.

The Beauty of

"Golden Eagle & Gold Coin Flour"

is—

one does not have to be an expert baker to obtain good results; with ordinary skill the housewife can bake the finest bread, biscuits, pies and cakes.

Try a sack and be convinced.

At Your Grocers—or

Golden Eagle Milling Co. PETALUMA CALIFORNIA

IN THE SUPERIOR COURT OF THE STATE OF CALIFORNIA, IN AND FOR THE COUNTY OF MENDOCINO.

R. E. DONOHOE, Plaintiff
vs.
JAKE JOSEPH, Defendant.

Action brought in the Superior Court of the County of Mendocino, State of California, and the complaint filed in the office of the Clerk of the said County of Mendocino.
THOMAS, THOMAS & McCOWEN, Attorneys for Plaintiff.

The People of the State of California Send Greeting to: Jake Joseph, Defendant.

YOU ARE HEREBY DIRECTED TO APPEAR and answer the Complaint in the action entitled as above, brought against you in the Superior Court of the County of Mendocino, State of California, within ten days after the service on you of this Summons—if served within this County; or within thirty days if served elsewhere.

And you are notified that unless you appear and answer as above required, the said Plaintiff will take judgment for any money or damages demanded in the Complaint as arising upon contract, or will apply to the Court for any other relief demanded in said Complaint.

Given under my hand and the Seal of the Superior Court of the County of Mendocino, State of California, this 27th day of February, A. D. 1922.
(SEAL)
HALE PRATHER, Clerk.
By BEVERLY BROADDUS, Deputy Clerk. 31-10

IN THE SUPERIOR COURT OF THE STATE OF CALIFORNIA, IN AND FOR THE COUNTY OF MENDOCINO.

NOTICE TO CREDITORS

In the Matter of the Estate of CHAUNCEY WILLIAM ORR, also known as C. W. ORR, also known as WILLIAM ORR, Deceased.

Notice is hereby given by the Administratrix of the estate of the above named deceased, to the creditors of and all persons having claims against the said deceased to file their claims with the necessary vouchers in the office of the Clerk of the above entitled Court or to exhibit them with the necessary vouchers within four months after the first publication of this notice to the said Administratrix at the office of M. H. Iversen, Preston Bldg., Ukiah, California, the same being the place for the transaction of the business of said estate in the County of Mendocino, State of California.

Dated May 25, 1922.
ORRILL ORR, Administratrix.
M. H. IVERSEN, Attorney for Administratrix. 34-5t

IN THE SUPERIOR COURT OF THE STATE OF CALIFORNIA, IN AND FOR THE COUNTY OF MENDOCINO.

NOTICE TO CREDITORS

In the Matter of the Estate of NANCY JAMESON, Deceased.

NOTICE IS HEREBY GIVEN by the undersigned Administrator of the estate of said deceased to the creditors of and all persons having claims against said deceased to file their claims, with the necessary vouchers, at the office of the Clerk of the above entitled Court or to exhibit them, with the necessary vouchers, within four months after the first publication of this notice, to the administrator at the office of his attorneys, Thomas, Thomas & McCowen, in the Preston Building, in the Town of Ukiah City, County of Mendocino, State of California, the same being the place for the transaction of the business of said estate in the said County of Mendocino, State of California.

Dated this 4th day of May, 1922.
T. M. JAMESON, Administrator of the estate of Nancy Jameson, deceased.
THOMAS, THOMAS & McCOWEN, Attorneys for Administrator. 31-5

IN THE SUPERIOR COURT OF THE STATE OF CALIFORNIA, IN AND FOR THE COUNTY OF MENDOCINO.

LESTER DALY, Plaintiff
vs.
ROSALIA ERDMAN, JOHN DOE AND RICHARD ROE, Defendants

Action brought in the Superior Court of the County of Mendocino, State of California, and the complaint filed in the office of the Clerk of the said County of Mendocino.
Thomas, Thomas & McCowen, Attorneys for Plaintiff.

The People of the State of California send Greeting to: Rosalia Erdman, John Doe and Richard Roe, Defendants,

YOU ARE HEREBY DIRECTED TO APPEAR and answer the Complaint in the action entitled as above, brought against you in the Superior Court of the County of Mendocino, State of California, within ten days after the service on you of this Summons—if served within this County; or within thirty days if served selsewhere.

And you are notified that unless you appear and answer as above required, the said Plaintiff will take judgment for any money or damages demanded in the Complaint as arising upon contract, or will apply to the Court for any other relief demanded in said Complaint.

Given under my hand and the Seal of the Superior Court of the County of Mendocino, State of California, this 29th day of March, A. D. 1922.
(SEAL)
HALE PRATHER, Clerk.
By BEVERLY BROADDUS, Deputy Clerk. 27-10t

IN THE SUPERIOR COURT OF THE STATE OF CALIFORNIA, IN AND FOR THE COUNTY OF MENDOCINO.

In the Matter of the Estate of J. DeCARLI, also known as and sometimes called JAMES DeCARLI, and GIACOMO DeCARLI, Deceased.
No.....

Notice of Time and Place of Probate of Will.

Notice is hereby given that Fouraventi DeCarli, on the 25th day of May, 1922, produced and filed in this Court a document purporting to be the last will and testament of J. DeCarli, also known as and sometimes called James DeCarli and Giacomo DeCarli, Deceased, and with said document filed his verified petition praying that the same be proved and admitted to probate as the last will and testament of said deceased, and that letters testamentary thereon be issued to him.

Notice is further given that on the filing of said petition and the production of said will, the Clerk of this Court set said petition for hearing by the Court on Friday, the 16th day of June, 1922, at the hour of 10:00 o'clock A. M. of said day, at the Courtroom of said Court at the Court House in Ukiah City, in said County and State; and all persons interested are notified then and there to appear and show cause, if any they have, why said will should not be proved and admitted to probate, and letters testamentary thereon issued to said petitioner.

HALE PRATHER, County Clerk.
By BEVERLY BROADDUS, Deputy Clerk.
KEITH C. EVERSOLE, Attorney for Petitioner. 34-4t
Dated May 26th, 1922.

IN THE SUPERIOR COURT OF THE STATE OF CALIFORNIA, IN AND FOR THE COUNTY OF MENDOCINO.

In the Matter of the Estate of HARRY CORNELIUS WAGNER, also known as HARRY C. WAGNER, also known as H. C. WAGNER, Deceased.

Notice of Time and Place of Hearing on Probate of Will.

Notice is hereby given that on the 1st day of June, 1922, Nellie C. Harvey produced a document, purporting to be the last will and testament of Harry Cornelius Wagner also known as Harry C. Wagner also known as H. C. Wagner, deceased, and filed the same herein, together with her petition praying that the same be admitted to probate, and that letters of administration with the will annexed be issued to said Nellie C. Harvey.

Notice is further hereby given that on the filing of said petition and the production of said document, the Clerk of this Court fixed the hearing of said petition for Friday, the 16th day of June, 1922, at the hour of 10 o'clock A. M., of said day, at the Court room of this Court, in the Court house in Ukiah city, in said County and State, and all persons interested are hereby notified then and there to appear and show cause, if any they have, why said document should not be admitted to probate, as the last will and testament of said deceased, and letters of administration with the will annexed issued to said Nellie C. Harvey the petitioner above named.

Dated this 1st day of June, 1922.
HALE PRATHER, County Clerk of said County of Mendocino, and ex-officio Clerk of the Superior Court thereof.
By W. H. PRATHER, Deputy.
M. H. IVERSEN, Attorney for Petitioner. 35-3t

UTILITY SECURITIES GOOD INVESTMENT FOR WOMEN

There are at present 201,000 persons owning stock in the American Telephone and Telegraph Company, a majority of whom were women. Commenting upon the value of public untility securities as attractive investment for women the Public Service Magazine says:

"What Mrs. Antoinette Funk of Illinois said in addressing the convention of American Electric Railway Association regarding women as investors in public utilities securities ought to go home to every public utility in the country, as well as to every woman with money to invest. This is what she said:

" 'Business generally does not recognize the vast possibilities of interesting women in investments. Apparently, it is not realized that one-third of all women in the United States today are wage earners and that most of them may be interested in safe investments. This was shown to be a fact during the war when the Women's Liberty Loan Organization of the Treasury Department, of which I was a member, was instrumental in selling approximately $5,000,000,000 worth of Liberty Bonds, or almost one-fourth of all that were sold.

" 'Honest public utility management with safe securities not only can obtain financial backing from women but thus it also can interest them in the general welfare of utilities. When women own a part of their local utilities, they will understand their problems and no longer will be swayed by the demagogues who seek personal success through assailing public service corporations.' "

Chas. Ward almost severed one of his fingers with a knife while working at the slaughterhouse Wednesday.

Dave Jamison came down from Covelo the first of the week on a short business trip.

INSTRUMENTS ON RECORD

(Continued from page 6.)

annello, dated Jan 12 1922. Lots 12, 13, 14, 21, 22, 23, 24, 26, 26, 27, 28, Sec 16 T 14 N R 15 W MDM and Lots 1, 2, 8, 9, 10, Sec 21 T 14 N R 15 W MDM, for the term of 5 years.

June 13, 1922.

DEEDS:—

H W Bucknell et ux to Roy McCombs, dated March 11 1922. Lot 60 of Sec 32 and 1½ acres in Lot 53 Sec 32 T 23 N R 12 W MDM.

Paul O Stoschke et al to W P Burke, dated May 22 1922. NW¼ of NW¼ of Sec 7 T 13 N R 12 W MDM.

W P Burke et ux to I C Burke, dated May 22 1922. W½ of SW¼, SW¼ of NW¼ Sec 6 T 13 N R 12 W., SE¼ of SE¼ of Sec 1 T 13 N R 13 W MDM, Lot 2 and NW¼ of NW¼ of Sec 7 T 13 N R 12 W MDM, E½ of NE¼ of Sec 12 T 13 N R 13 W MDM, an undivided 2-3 interest in SW¼ of SE¼ and SE¼ of Sec 1; NW¼ of NE¼ and NE¼ of NW¼ of Sec 12 T 13 N R 13 W MDM.

E R Bauer et al to Lee K O'Ferrall, dated March 6 1922. Lot 53 of Sec 30 and Lot 59 of Sec 30 T 23 N R 12 W MDM.

Axel J Colberg to Emily Colberg, dated June 9 1922. W½ of NE¼ of NW¼ of Sec 21 T 18 N R 14 W MDM.

C N Cox et al to Eugenia B Cox, dated March 21 1922. Property in Town of Ukiah City.

JUDGMENT AND DECREE:—

C C Brewer et ux pliffs vs Emma J D Moore et al, dated June 9 '22. Title to 1.99 acres being a part of Lot 104 of Yokayo Rancho adjudged to be in plaintiffs.

MORTGAGES:—

Arthur Anderson et ux, dated Jun 10 1922. W½ of NE¼ of Sec 12 T 22 N R 13 W MDM. $8000, 1 yr., 8 per cent.

E E Badley et ux to J A Hanson, dated June 8 1922. Lot containing 1.34 acres on east boundary of Bush St near Orr Creek. $500, 1 year, 7 per cent.

Effie L Worthington to G B Peery, dated March 11 1922. SW¼ and SW¼ of NW¼ of Tract 41; NE¼ of SE¼ and E½ of NE¼ of Tract 44; in T 24 N R 13 W MDM, containing 320 acres. $2000, 5 yrs., 6 per cent.

P E Lindstrom et ux to J A Hansen, dated Feb 10 1922. Property in Ukiah on Clay St near Oak St; $2000, payable in installments of $25 per month, 7 per cent.

Lee K O'Ferrall et ux to E R, R F and J R Bauer, dated March 16 1922. Lots 53 and 59 of Sec 30 T 23 N R 12 W MDM. $2500, 1 year, 6 per cent.

I C Burke et ux to N Cocking, dated May 22 1922. Property in Secs 6, 7, T 13 N R 12 W MDM and in Secs 11, 12, 13 T 13 N R 13 W MDM. $5,500, 1 year, 6½ per ct.

Lena J Cunningham et vir to Commercial Bank of Ukiah, dated June 13 1922. Property in Ukiah. $2500, 1 year, 7 per cent.

C L Foster et ux to W H Foster, dated June 7 1922. E½ of SW¼, Lot 2 and SE¼ of NW¼ Sec 31 T 22 N R 11 W MDM. $500, 2 years, 10 per cent.

CHATTEL MORTGAGE:—

M Connor et al to H B Haydon, dated March 30 1922. 14 head of dairy cows on H B Haydon ranch in Round valley. $523, 1 year, 8 per cent.

RELEASE OF MORTGAGE:—

Paul and Henry Stoschke to W P Burke et ux, dated March 4 1922. Releases Mortgage recorded in Book 84 of Mortgages at page 66. Releases Chattel Mortgage recorded in Book 16 of Chattel Mortgages at page 29.

IN MEMORIAM

Joel W. Vann.

One of Mendocino county's pioneer settlers passed away in Ukiah May 29, 1922. He was born July 9, 1840, in Missouri. Came to California when a small boy. Settled in Potter valley in 1857. Has made his home in Mendocino county ever since. He was married to Miss Sarah Broaddus December 23, 1875, in Round Valley. This union was blessed with three children: Mrs. Carrie Dunn of Thorn, Cal.; the late Mrs. F. C. Thomsen of Ferndale and Ernest J. Vann of Wesport. He is survived by the widow, one daughter, Mrs. Carrie Dunn and son, Ernest J. Vann, and six grandchildren to mourn his passing.

"Such was our friend. Formed on the good old plan. A true and brave and downright honest man. His daily prayer was simply doing good."

TRY A WANT AD—IT PAYS.

SUPERIOR COURT NOTES

Zachman vs. Zachman—Default of plaintiff entered to cross complaint and case referred to court commissioner to take testimony.

Wallimaa vs. Wallimaa—Order of submission.

Estate of Paul M. Dimmick, deceased—Decree establishing due and legal publication of notice to creditors.

Brewer et al vs. Moore et al—Default of all defendants ordered entered. Decree quieting title as prayed for.

Emerson vs. Emerson—Default of defendant ordered entered and case referred to court commissioner to take testimony.

Dieckman Hardwood Co. vs. Watson et al—Dropped by consent.

Estate of Catherine Clark, deceased—Decree establishing due and legal notice to creditors.

Estate of W. A. Kirkland, deceased—Entire estate assigned to widow.

Estate of Tony Lawrence, deceased—Sale to Walter Sandkulla for $50 confirmed.

Estate of C. E. Larrison, deceased—Mrs. C. E. Larrison appointed administratrix with bond fixed at $5200.

Estate of Sarah Elizabeth Parrish, deceased—Entire estate assigned to widow.

Estate of Ed Bishop, deceased—Sale of personal property to Oliver Calkins for $500 confirmed.

Estate of Mary Jane Dashiell, deceased—Albert S. Dashiell appointed administrator with bond fixed at $100.

Estate of Benjamin F. Dashiell, deceased—Albert Dashiell appointed administrator with bond at $100.

Guardianship of Chas. Kenneth Wright et al, minors—Letters of guardianship issued heretofore to John E. Weller revoked and Birtie Wright appointed guardian with bond of $1500 for each minor.

Guardianship of Raymond Copsey, incompetent—Lena Copsey appointed guardian with bond at $1,000.

Jennings vs. Jennings—Trial set for July 6.

Akers et al vs. Miller et al—Demurrer overruled and motion to strike out denied.

Lawrence vs. Lawrence—Demurrer overruled and defendant granted twenty days to answer.

Howard vs. Howard—Matter partially heard and further hearing continued one week.

Arlington vs. Eriksen—Trial date vacated to be hereafter set.

Yolo Water & Power Co. vs. Edmands et al—Set for July 3.

Walimaa vs. Walimaa—Interlocutory decree of divorce granted plaintiff on grounds of willful neglect. Minor child Hilma awarded plaintiff and minor child Eddie awarded to defendant. Defendant to pay plaintiff $15 a month support.

Zanolini vs. Perelli-Minetti et al—Trial set for July 12. Defendant demands jury.

Reiners vs. Cunningham—Action ordered dismissed as to fictitious defendants. Case ordered submitted on briefs in 3, 20 and 10 days from filing of defendant's exhibit B.

Barton vs. Barton—Motion to set aside interlocutory decree of divorce denied.

Brown vs. Tull—Demurrer to cross complaint overruled. Motion to strike denied. Plaintiff granted ten days to answer cross-complaint.

Zachman vs. Zachman—Order of reference vacated and matter set for June 16.

People vs. Belotti—Plea of not guilty and case set for July 6.

Jennings vs. Jennings—Reset for July 6.

People vs. C. Bollassi and Mrs. C. Bollassi—Pleas of not guilty entered. Cases set for July 7.

People vs. Forsythe—Defendant granted probation for a term of five years.

NOTICE TO BIDDERS

WOOD

Notice is hereby given by the board of trustees of Anderson Valley Union High School that sealed bids for furnishing 24 tiers of oak wood for said high school will be received by the secretary of the board up to 8 o'clock p. m. of Thursday, June 29, 1922. Said wood to be 18-inch chunk wood, long cut from green sound oak. The board reserves the right to reject any and all bids.

Wood is to be delivered at school woodshed and corded there not later than October 1, 1922.

Dated at Philo, May 21, 1922.
BYRON G. GOWAN,
Secretary of the Board of Trustees of Anderson Valley Union High School. 34-3t

FORT BRAGG NEWS NOTES

FORT BRAGG, June 14.—Abel Dorffi, a well known pioneer settler of this coast, passed away at the home of his son Sunday afternoon at the age of 73 years.

Deceased came to California 41 years ago and since resided hereabouts. He leaves to mourn his loss a son and daughter—Alfred Dorffi of Fort Bragg and Mrs. Clarence Libby of Los Angeles.

Word was received by Leonard Stone yesterday from Victor, Colorado, to the effect that Frank Pound died there Monday at the home of his sister, Mrs. S. A. Hackley.

Deceased left here last week for Colorado in the hopes that the change would prove beneficial to his health.

Mrs. Christina Nelson passed away at her home on the Sherwood road Friday evening after a long illness.

She was born in Finland and at the time of here death was 61 years of age. She came to this state 34 years ago and resided here about 30 years.

She leaves to mourn her loss four daughters.

A white leghorn hen on the John Todd ranch at Noyo broke all records this week when she produced an exceptionally large egg. It measured 8½ inches one way and 6½ inches the other.

WOULD ISSUE BONDS

The California Telephone & Light Co. has made application to the railroad commission for authority to issue and sell $100,000 6 per cent bonds at not less than 94 per cent of their face value, and to use the proceeds to finance additions, betterments and improvements to its electric and telephone plants. The company's principal place of business is Santa Rosa, and it operates in the counties of Mendocino and Lake.

Raymond Hill, Ben Haydon and Dean Bennett, all prominent residents of the Covelo section, were here on witness duty in the superior court Wednesday.



Back of the Service of Standard Oil

Back of the service, expert and courteous, which our representative will offer you when you visit our new Service Station at State and Stephenson Streets there is an *organization*. Our salesmen know that the unrivaled resources and equipment of this Company have established standards of quality in the manufacture of oil products which are not likely to be surpassed.

Deeper than that, however, is the *spirit of Standard Oil,* born of friendly co-operation among the individuals of the Company, intelligent leadership, and genuine personal interest in their work.

In this spirit, Standard Oil goods are produced and Standard Oil service rendered. In this spirit we want to serve you in our new Service Station at State and Stephenson Streets.

RED CROWN GASOLINE

The Standard Oil ZEROLENE For Motor Cars

STANDARD OIL COMPANY
CALIFORNIA

DISPATCH-DEMOCRAT

Published Every Friday at Ukiah, Mendocino County, California

J. B. SANFORD, Editor and Proprietor
E. P. THURSTON, Associate Editor and Manager

Advertising Rates on Application

SUBSCRIPTION RATES:

Per Year .....$2.50 Three Months .....$ .80
Six Months ..... 1.50 One Month ..... .30

Single Copies to Non-subscribers, 10 cents.

LOCAL REDMEN HOSTS TO BIG CROWD OF VISITORS

June 10 and 11 were red letter dates in the history of Redmanship in Ukiah for on those dates Yokayo tribe, of this city, entertained the Past Sachems' association of the northern coast counties. In all some 250 delegates were present.

Delegations from the south arrived in a special car Saturday evening and were met at the depot by the local tribe, Keller's band and the high school drum corps. The Redmen paraded from the depot to the Palace hotel. The degree teams were in costume and the parade was led by two scouts, in Indian costume, carrying torches of red flame that illuminated the streets. A short concert was given at the Palace hotel for the visitors following the parade. At 9:30 o'clock Yokayo tribe held a special meeting in I. O. O. F. hall at which time a large class of palefaces were adopted. Degree work was put on by the Santa Rosa team, which is reputed to be one of the finest in the state.

The Great Council of California awarded Yokayo tribe a beautiful American flag for having the largest number of candidates for adoption.

Among the state officials present were C. G. Selleck of San Diego, great sachem; Porter L. Bliss of San Francisco, great chief of records; W. B. Corrick of Santa Rosa, great senior sagamore; E. J. Egan, great sennap; L. V. Nightingale, great guard of the forest; C. R. Winsby, past great sachem.

On Saturday morning the Past Sachems' Association convened in Redmen's hall. After the meeting a welcoming address was delivered by James R. Elder, district deputy great sachem. C. G. Selleck responded on behalf of the delegates. Short talks by other officials was followed by adjournment to the Ukiah municipal park where a barbecue was served in honor of the visitors by Yokayo tribe and Kewanna Council, Degree of Pocohontas. About 350 pounds of beef, mutton, and pork was barbecued by Arch Reynolds and Perle Hubbard. A silver tomahawk was presented Yulupa tribe of Santa Rosa for having the largest number of past sachems in attendance at the convention.

Cort Italia Holds Social Picnic Sunday

Court Italia Bella, No. 257, Foresters of America, held a social picnic last Sunday at the Wayne Crawford ranch. This is the first out-of-doors party to be given by the lodge and it was attended by such a large gathering that others may follow. The thanks of the lodge are due Mr. Crawford, who kindly donated the picnic grounds.

Following the picnic, dancing took up the afternoon, music being furnished by Alex Pacini.

The following guests were invited outside the lodge membership: Mr. and Mrs. Wayne Crawford and family, Mr. and Mrs. Will Owsley, Mr. and Mrs. Percy Eckhart.

Chief Ranger A. Mazzanti and Secretary A. Broggi, of the lodge, worked hard to make the affair a success. In a short time it is planned to have a big class initiation and another out-door picnic.

The chief cook for the feed was L. Colombini, under whose direction the spread was put on in a most appetizing manner.

CHARIOTEERS COMING FOR ONE NIGHT HERE

The Salvation Army Charioteers Brigade will arrive here next Thursday from San Francisco and remain one night only. The Charioteers have been selected for this trip from a list of more than 200 officers because of their peculiar fitness for this work. They are making a tour through 13 western states in a huge auto truck especially constructed for the journey. It contains a kitchen, dining room and sleeping quarters for seven persons. The caravan will visit remote sections of the country this summer, carrying the gospel message to those who otherwise would not have an opportunity to hear it.

Special musical services will be held in the M. E. Church, South, at 7:45.

COAST WOOL INDUSTRY SHOWS HEALTHY STATE

FORT BRAGG, June 14.—Sheep raisers of the Mendocino coast section will realize approximately $37,670 from their wool this year. The average price paid on the coast this year was 45 cents, an advance of over one hundred per cent over last year.

The past winter was very hard on the sheep in the interior part of the county, in some cases over one-third of the flock dying. On the coast, however, the loss was very light.

This years price is considered to be a life saver to the sheep raisers. Mutton is also demanding a good figure.

It is understood that all the wool on this coast, with the exception of Ross Bros. and Ira Thompson's, has been bought. Ross Bros. have not clipped yet, and rumor has it that Thompson expects to hold out for a better price.

The coast wool is distributed as follows:

Elk south, pounds	45,000
Caspar to Elk, pounds	12,000
North coast, pounds	25,000
Total pounds	82,600

Floors Finished with our new sanding machine. First-class workmanship guaranteed. Keller & Wright. 36-3tp

Our Wan-tads Bring Quick Results

VICTORY THEATRE PROGRAM

FRIDAY, June 16.—High school commencement.

SATURDAY, June 17.—"The Sleep Walker," a Realart production with Constance Binney. Also Movie Chats and 2-part comedy.
Admission 10c and 22c

SUNDAY, June 18.—"Under the Lash," a Paramount production with Gloria Swanson. Also Fox News and Mutt and Jeff Comic.
Admission 10c and 22c

MONDAY, June 17.—"Find the Woman," a Cosmopolitan production, with Alma Rubens. Also Burton Holmes Travelogue and Bruce Scenic.
Admission 10c and 22c

TUESDAY, June 18.—"Riding with Death," a Fox feature with Buck Jones. Also 2-part comedy.
Admission 10c and 22c

WED. & THURS., June 21-22.—PRISCILLA DEAN in Cynthia Stockley's famous story of South Africa, "WILD HONEY." Come and see the world's greatest screen actress in her biggest and most powerful thriller—learn what are the three great loves of every woman—know what the three big moments are in a beautiful woman's life—and see the terrific explosion of the great dam—the raging flood rushing down a South African valley, sweeping all before it, leaving destruction and waste behind it—the thrill of the age—a picture you can't afford to miss. Priscilla Dean's biggest and best. Also 2-part comedy.
Admission 22c and 44c

Bert Stone, a business man of Mendocino, was a county seat visitor last Saturday and Sunday.

STANDARD BATTERY BEST SAYS LOCAL BATTERY MAN

"Just as good as a new one" is a statement often made and seldom true. The need is for the good battery, the standard battery of honest construction but many battery fixers have fallen for the idea that they can build a battery as well, but a lot cheaper than the manufacturer who uses volume production methods and who has the pick of the market for supplies.

"The rebuilt battery, "says Mr. Geo. D. Merk, local Willard service station man, "is often made of parts from discarded batteries which have just enough more life in them to get by the purchase date. A few new parts may be added, a new case and a lot of new paint and then the sad refrain "just as good."

The car driver who wants satisfactory battery operation is advised by Mr. Merk to go to the authorized battery service station representing a standard make of battery. He is then getting more than a battery, he gets a battery with the reputation of a manufacturer who has thousands or millions of dollars invested in plant and equipment behind it.

SCHOOL TRUSTEES, ATTENTION

Ukiah, Cal., June 14, 1922.

The school law of California requires that in order for any school district to receive money for next year there must be 160 days of actual teaching for the school year ending June 30, 1922.

You should therefore be particularly careful to attend to the matter of keeping your school in session until you have the required 160 days.

During the year circulars covering this matter have been sent to all boards of trustees in the county, but your attention to this mater at this time is vital to your district.

Signed: ROY GOOD,
County Superintendent of Schools.

DANCE AT CALPELLA SATURDAY NIGHT

The usual Saturday night dance will take place at Calpella hall tomorrow night. Good music, good floor and a good time assured all who attend. Lunch served at 12 o'clock. *

Camping Furniture and Supplies

of all kinds including

TENTS, HAMMOCKS
COTS, CAMP CHAIRS
LAWN CHAIRS, ETC.

J. W. Eversole & Son
"For Quality"

CARD OF THANKS

We wish to thank our friends for their many acts of kindness extended and for the beautiful flowers sent during our bereavement in the loss of our little son.

F. L. Vann and Family.

A LUNCHTIME TIP!

Milk is the noontime beverage—satisfying, nourishing. A cool, rich, creamy milk shake will top off your lunch and send you back to the office or workshop invigorated, and ful of pep for the afternoon's work. At the Cecille Hotel buffet the best drinks taste better. 32-tf

JOHN L. McNAB TO SPEAK

John L. McNab will speak at the Presbyterian Church on Sunday evening, June 25, on the Magna Charta, or great charter of English liberties wrested by the barons of England from King John in June 1214 The celebration of this event has assumed international proportions since the close of the war. Other churches are planning to unite in this service and all are invited. The meeting will be at eight o'clock.

DIES IN SAN JOSE

Elton R. Bailey, a brother of Clark Bailey of this city, and himself formerly well known here, passed away in San Jose last Saturday morning. He was 62 years of age and leaves a widow, two daughters, and two sisters, besides his brother Clark, of this city.

Supervisor Frank Reynolds came over from Point Arena on official business the first of the week.

BAPTIST CHURCH SESVICES

SUBJECT SUNDAY, 11 A. M.

Does a Real Christian Ever Sin?

If you are not absolutely clear on this subject you ought to come and hear it discussed.

SUNDAY, 8 P. M.

The Second Coming of Christ and the Child of God.

Don't fail to hear this sermon, it will be followed soon by "The Second Coming and the Sinner."



BIG POWER *for* BIG AUTOMOBILES

You selected your car carefully for quality. Select your motor fuel the same way. It's unfair to feed a good car an inferior gasoline.

"Red Crown" answers completely the automotive engineer's demand for a motor fuel that will vaporize rapidly and uniformly in the carburetor and explode cleanly in the cylinders. *All* the heat units it contains are converted into power at the drive wheels.

"Red Crown" is uniform in quality—every gallon is the same, wherever and whenever you buy it.

Fill at the Red Crown sign—at Service Stations, at garages, or other dealers.

STANDARD OIL COMPANY
(California)

Ladies Attention!

For One Day Only
(TOMORROW)
SATURDAY, JUNE 17th

LEATHER BOSTON BAGS

$1.59 Each

These are regular $3.00 Bags and will positively be on sale TOMORROW ONLY

Agent for Pictorial Review Patterns — Let Our Corsetier Fit Your Corset

MILADY'S SHOPPE
"UKIAH'S EXCLUSIVE LADIES STORE"
UKIAH — Phone 7 — CALIF.

DELINQUENT TAX LIST

IN AND FOR THE COUNTY of MENDOCINO STATE of CALIFORNIA FOR COUNTY TAXES LEVIED IN THE YEAR 1921

DEFAULT HAVING BEEN MADE in the payment of taxes levied in the year 1921 for the County of Mendocino for the year ending June 30, 1922, upon the real and personal property described in the DELINQUENT LIST hereto appended.

NOW, THEREFORE, I, Lee Cunningham, Tax Collector in and for the said County of Mendocino, by virtue of authority in me vested, hereby give public notice that unless the taxes delinquent as appear in said list, together with the penalties and costs, are paid on or before the sale date given below, the real estate upon which the taxes are a lien, will BY OPERATION OF LAW be sold TO THE STATE OF CALIFORNIA on Tuesday, the 27th day of June, 1922, at 10 o'clock A. M., (except any lot, piece or parcel on said list which has heretofore been sold to the State.)

IMPORTANT NOTICE

PROPERTY TO BE SOLD AT PUBLIC AUCTION

Special attention is hereby directed to the NOTICE OF SALE, published in the Addenda to this list, of property heretofore sold to the State, and which, in pursuance of law, will on the 27th day of June, 1922, at 10 o'clock a. m. be offered for sale to the highest bidder for cash.

LEE CUNNINGHAM,
Tax Collector of Mendocino County, California.
Dated June 2, 1922.

LIST OF ABBREVIATIONS

S, South; N, North; E East; W, West; NE, Northeast; SE, Southeast; NW, Northwest; SW, Southwest; E½, East Half; W½, West Half; NE¼, North east quarter; NW¼, North west quarter; SE¼, South east quarter; SW¼ South west quarter; T, Township; R, Range; Sec., Section; Fr., Fraction; Und., Undivided; Subd., Subdivision; Beg. or Com., Beginning or Commencing; O. P. Addn., Oak Park Addition; Dau. Addn., Daugherty Addition; Dist., District; D., District; Co., County; Ld., Land; Th., Thence; B. G. Addn., Baechtel Grove Addition; Blk, Block; Bd., Bounded; M. D. M., Mount Diablo Meridian; Int., Interest; T. P. and C., Taxes, Penalties and Costs; Rd., Road District; H. M., Humboldt Meridian; Trt., Tract.

Cloverdale Park Subd.

FIRST SUPERVISORIAL DISTRICT

1—D. R. Allard
Rd 1, school Fountain. Lot 19, blk 28, subd 1, Cloverdale Park. T P and C $1.20.

2—Bertha Alexander
Rd 1, school Fountain. Lot 9, blk 24, subd 1, Cloverdale Park. T P and C $1.20.

3—Geo. Armstrong
Rd 1, school Fountain. Lots 22, 23, 24, blk 26, subd 1, Cloverdale Park. T P and C $1.52.

4—B. H. Bagley
Rd 1, school Fountain. Lots 17, 18, 19, blk 26, subd 1, Cloverdale Park. T P and C $1.52.

6—W. H. Buckley
Rd 1, school Fountain. Lots 7, 8, 9, 10, 11, 12, 30, 31, 29, blk 26 subd 1, Cloverdale Park. T P and C $3.52.

8—Clarence R. Cheetham
Rd 1, school Fountain. Lot 26, blk 28, subd 1, Cloverdale Park. T P and C $1.20.

11—Lewis P. Damon
Rd 1, school Fountain. Lot 15 blk 29, subd 1, Cloverdale Park. T P and C $1.20.

12—Rees Davis
Rd 1, school Fountain. Lots 12, 13, blk 24, subd 1, Cloverdale Park. T P and C $1.20.

13—Edward J. Delwig
Rd 1, school Fountain. Lots 22, 23, 24, blk 21 subd 1, Cloverdale Park. T P and C $1.50.

17—A. D. Ebert
Rd 1, school Fountain. Lots 7, 8, Blk 27, subd 1, Cloverdale Park. T P and C $1.20.

24—R. Y. Hanlon
Rd 1, school Fountain. Lot 14, blk 27, subd 1, Cloverdale Park. T P and C $1.20.

25—John N. Hanlon
Rd 1, school Fountain. Lots 9, 10, 11, 12, 13, blk 27, subd 1, Cloverdale Park. T P and C $2.21.

26—Kate Heyden
Rd 1, school Fountain. Lots 7, 8, blk 24, subd 1, Cloverdale Park. T P and C $1.20.

27—H. J. Jackson
Rd 1 school Fountain. Lot 4, blk 26, subd 1, Cloverdale Park. T P and C $1.20.

30—Mrs. Katherine F. Landerville
Rd 1, school Fountain. Lots 1, 2, blk 24, subd 1, Cloverdale Park. T P and C $1.20.

31—Ernest Landerville
Rd 1, school Fountain. Lots 3, 4, blk 24, subd 1, Cloverdale Park. T P and C $1.20.

33—Ed. Lostman
Rd 1, school Fountain. Lot 18, blk 28, subd 1, Cloverdale Park. T P and C $1.20.

34—J. P. Marquardsen et ux.
Rd 1, school Fountain. Lot 17 blk 28, subd 1, Cloverdale Park. T P and C $1.20.

35—James William Mason
Rd 1, school Fountain. Lots 9, 10, blk 25, subd 1, Cloverdale Park. T P and C $1.20.

37—Mrs. A. J. McKinley
Rd 1, school Fountain. Lots 16, 17, 18, blk 27 subd 1, Cloverdale Park. T P and C $1.52.

38—Martha A. McMaster
Rd 1, school Fountain. Lots 11, 12, blk 29, subd 1, Cloverdale Park. T P and C $1.20.

39—W. I. McMaster
Rd 1, school Fountain. Lots 13, 14, blk 29, subd 1, Cloverdale Park. T P and C $1.20.

40—Irving Merriam
Rd 1, school Fountain. Lots 1, 2, blk 23, subd 1, Cloverdale Park. T P and C $1.20.

41—Henry H. Moke et ux
Rd 1, school Fountain. Lots 6, 7, blk 25, subd 1, Cloverdale Park. T P and C $1.20.

42—Chas. J. Naylor
Rd 1, school Fountain. Lots 3, 4, 5, 6, 7, 8, 9, blk 21, subd 1. Lots 3, 4, 5, 8, 9, blk 23, subd 1. Lots 1, 5, 8, 15, 16, 17, 18, 19 blk 25, subd 1. Cloverdale Park. T P and C $8.43.

43—Ed. F. Reilly
Rd 1, school Fountain. Lot 3 blk 26, subd 1, Cloverdale Park. T P and C $1.20.

45—M. Sievers
Rd 1, school Fountain. Lots 7, 8, 9, blk 29, subd 1, Cloverdale Park. T P and C $1.52.

48—Leo Stone et al
Rd 1, school Fountain. Lots 16, 17, blk 21 subd 1, Cloverdale Park. Lots 6, 7, blk 28, subd 1, Cloverdale Park. Lots 10, 11, 14, 15, 16, 17, 18, 19, 20, blk 24, subd 1, Cloverdale Park. Lots 11, 12, 13 14, blk 25, subd 1, Cloverdale Park. Lots 1, 2, 3, 5, 6, 14, 15, 16, 20, 21, 28, blk 26, subd 1, Cloverdale Park. Lots 1, 2, 3, 4, 6, blk 27, subd 1, Cloverdale Park. Lots 1, 8 to 16 inclusive and Lots 25, 27, 28, 29 30, blk 28, subd 1, Cloverdale Park. Lots 5, 6, 10, blk 29, subd 1, Cloverdale Park. T P and C $21.29.

49—Elizabeth Treadwell
Rd 1, school Fountain. Lot 18, blk 21, subd 1 Cloverdale Park. T P and C $1.20.

50—C. S. Walbridge
Rd 1, school Fountain. Blk 22, subd 1, Cloverdale Park. T P and C $9.20.

52—Wm. Ahlbach
Rd 1, school Pine Mountain. Lots 21, 22, blk 6, subd 3, Cloverdale Park. T P and C $1.15.

53—Joseph Ahlbach
Rd 1, school Pine Mountain. Lots 23, 24 blk 6, subd 2, Cloverdale Park. T P and C $1.15.

54—D. C. Allen
Rd 1, school Pine Mountain. Lots 15, 16, 17, 18, 19, blk 41, subd 3, Cloverdale Park. T P and C $2.14.

55—W. H. Allen
Rd 1, school Pine Mountain. Lot 18, blk 19, subd 1 Cloverdale Park. T P and C $1.15.

57—Henry F. Anderson
Rd 1, school Pine Mountain. Lots 63, 64, blk 4, subd 1, Cloverdale Park. T P and C $1.15.

58—Tillie Anderson
Rd 1, school Pine Mountain. Lots 33, 34, blk 2 subd 1, Cloverdale Park. T P and C $1.48.

62—Wm. and Anna Archer
Rd 1, school Pine Mountain. Lots 15, 16, blk 38, subd 3, Cloverdale Park. T P and C $1.15.

63—E. M. Armstrong
Rd 1, school Pine Mountain. Lot 14, blk 39, subd 3, Cloverdale Park. T P and C $1.15.

64—Rampold Artisti
Rd 1, school Pine Mountain. Lots 29 30, blk 8, subd 3, Cloverdale Park. T P and C $1.15.

66—B. J. Ashim
Rd 1, school Pine Mountain. Lots 21, 22, 23, blk —, subd 3, Cloverdale Park. T P and C $1.48.

70—Mrs. Edna Bagall
Rd 1, school Pine Mountain. Lot 27, blk 19, subd 3, Cloverdale Park. T P and C $1.15.

71—M. Baida
Rd 1, school Pine Mountain. Lots 3, 4 5, blk 25, subd 3, Cloverdale Park. T P and C $1.48.

74—Mary M. Barnard
Rd 1, school Pine Mountain. Lots 7, 8, blk 11, subd 2, Cloverdale Park. T P and C $1.15.

76—H. Bartsch
Rd 1, school Pine Mountain. Lot 25, blk 17, subd 1, Cloverdale Park. T P and C $1.15.

80—Annie Bauman
Rd 1, school Pine Mountain. Lot 53 blk 2, subd 3, Cloverdale Park. T P and C $1.15.

81—Bernhardt H. Baumeister
Rd 1, school Pine Mountain. Lots 70, 71, 72, blk 41, subd 3, Cloverdale Park. T P and C $1.48.

82—W. H. Beagles
Rd 1, school Pine Mountain. Lot 20, blk 12, subd 2, Cloverdale Park. T P and C $1.15.

84—John Beckett
Rd 1, school Pine Mountain. Lots 52 53, blk 41, subd 3 Cloverdale Park. T P and C $1.15.

85—Tira Beckford
Rd 1, school Pine Mountain. Lot 8, blk 1, subd 3, Cloverdale Park. Lot 23, blk 2, subd 3, Cloverdale Park. T P and C $2.30.

86—Matilda Beckwith
Rd 1, school Pine Mountain. Lot 2, blk 6, subd 1, Cloverdale Park. T P and C $1.15.

87—W. A. Beller
Rd 1, school Pine Mountain. Lots 4 5, 6, blk 14, subd 1, Cloverdale Park. T P and C $1.48.

88—Mrs. Hulda Behre
Rd 1, school Pine Mountain. Lots 29, 30, blk 11, subd 3 Cloverdale Park. T P and C $1.15.

89—Lucine M. Benoit
Rd 1, school Pine Mountain. Lots 12, 13 14, blk 14, subd 1, Cloverdale Park. T P and C $1.48.

92—N. A. Berguson
Rd 1, school Pine Mountain. Lot 1, blk 9, subd 3, Cloverdale Park. T P and C $1.15.

96—A. H. Bertram
Rd 1, school Pine Mountain. Lots 6, 7, blk 27, subd 3, Cloverdale Park. T P and C $1.15.

97—Louis A. Bickell
Rd 1, school Pine Mountain. Lots 22 23, blk 13, subd 3, Cloverdale Park. T P and C $1.15.

98—Arthur W. Bickell
Rd 1, school Pine Mountain. Lots 32, 33, blk 14, subd 3, Cloverdale Park. T P and C $1.15.

99—Charles Blank
Rd 1, school Pine Mountain. Lots 57, 58, blk 9, subd 2, Cloverdale Park. T P and C $1.15.

102—Cornelia O. Bordman
Rd 1, school Pine Mountain. Lot 12 blk 28, subd 3, Cloverdale Park. T P and C $1.15.

103—Mrs. S. A. Boyen
Rd 1, school Pine Mountain. Lots 29, 30, blk 12, subd 3, Cloverdale Park. T P and C $1.15.

104—Oliver Boyen
Rd 1, school Pine Mountain. Lots 27, 28, blk 12 subd 3, Cloverdale Park. T P and C $1.15.

110—E. J. Breckenridge
Rd 1, school Pine Mountain. Lot 7, blk 13, subd 3, Cloverdale Park. T P and C $1.15.

111—Mrs. Amelia L. Brewer
Rd 1, school Pine Mountain. Lot 28, blk 11, subd 3, Cloverdale Park. T P and C $1.15.

112—Henry Brown
Rd 1, school Pine Mountain. Lot 17 blk 18, subd 1, Cloverdale Park. T P and C $1.15.

113—Jennie S. Brown
Rd 1, school Pine Mountain. Lots 59, 60, blk 39, subd 3, Cloverdale Park. T P and C $1.15.

114—Mary F. Brown
Rd 1, school Pine Mountain. Lots 16, 17, 18, 19, 20, 21 22, blk 11, subd 3, Cloverdale Park. T P and C $2.78.

117—Susan K. Burbank
Rd 1, school Pine Mountain. Lots 38, 39, blk 4, subd 1, Cloverdale Park. T P and C $1.15.

121—Mrs. Dr. E. W. Butler
Rd 1 school Pine Mountain. Lots 4, 5, blk 4, subd 1, Cloverdale Park. T P and C $1.15.

124—Effie M. Callender
Rd 1, school Pine Mountain. Lot 3, blk 12, subd 2, Cloverdale Park. Lots 7, 8, blk 17, subd 2 Cloverdale Park. T P and C $1.96.

125—W. R. Cammack
Rd 1, school Pine Mountain. Lot 29, blk 8, subd 1, Cloverdale Park. T P and C $1.15.

126—Mrs. E. M. M. Cammeron
Rd 1, school Pine Mountain. Lots 31, 32, blk 11 subd 3, Cloverdale Park. T P and C $1.15.

127—James T. Campbell
Rd 1, school Pine Mountain. Lots 16, 17, 18, 19, blk 42, subd 3, Cloverdale Park. T P and C $1.80.

128—E. G. Canfield
Rd 1, school Pine Mountain. Lots 7 8, blk 15, subd 1, Cloverdale Park. T P and C $1.15.

129—Edward Carlson
Rd 1, school Pine Mountain. Lots 8, 9, 10, blk 23, subd 2, Cloverdale Park. T P and C $1.48.

131—Joseph A. Carlson
Rd 1, school Pine Mountain. Lots 25, 26, 27, blk 12 subd 1, Cloverdale Park. T P and C $1.48.

134—Mary M. Carr
Rd 1, school Pine Mountain. Lot 75, blk 31, subd 3, Cloverdale Park. T P and C $1.15.

136—Mrs. R. W. Carter
Rd 1, school Pine Mountain. Lots 12, 13, 14 15, 16, Blk 17, subd 1, Cloverdale Park. T P and C $2.14.

138—Grace Cashin
Rd 1, school Pine Mountain. Lots 5, 6, 7, blk 10, subd 3, Cloverdale Park. T P and C $1.48.

139—Lysander Cassidy
Rd 1, school Pine Mountain. Lots 40, 41 42, blk 13, subd 1, Cloverdale Park. T P and C $1.48.

140—J. R. Castro
Rd 1, school Pine Mountain. Lots 14, 15, 16, blk 6, subd 2, Cloverdale Park. T P and C $1.48.

143—Serafino Cavallero
Rd 1, school Pine Mountain. Lots 8, 9, 10 11, 12, 13, 14, 15, 16, 17, 18, 19, 20, blk 10, subd 1, Cloverdale Park. T P and C $4.79.

144—H. M. Cavanaugh
Rd 1, school Pine Mountain. Lots 17, 18, blk 1, subd 1 Cloverdale Park. T P and C $1.15.

145—Leila Chamberlain
Rd 1, school Pine Mountain. Lots 23, 24, blk 13, subd 1, Cloverdale Park. T P and C $1.15.

146—L. M. Chamberlain
Rd 1, school Pine Mountain. Lot 30, blk 30 subd 1, Cloverdale Park. T P and C $1.15.

148—C. E. Chouinard
Rd 1, school Pine Mountain. Lots 40, 41, blk 31, subd 3, Cloverdale Park. T P and C $1.15.

149—Jeanette P. Clemente
Rd 1, school Pine Mountain. Lot 8, blk 18, subd 2, Cloverdale Park. T P and C $1.15.

150—John L. Coghlan
Rd 1 school Pine Mountain. Lot 24, blk 39, subd 3, Cloverdale Park. T P and C $1.15.

152—Antonio Colle
Rd 1, school Pine Mountain. Lots 41, 42, 43, 44, blk 19, subd 3, Cloverdale Park. T P and C $1.80.

153—A. V. Collins
Rd 1, school Pine Mountain. Lots 26, 27, blk 4, subd 1, Cloverdale Park. T P and C $1.15.

155—Margaret Conway
Rd 1, school Pine Mountain. Lots 33, 34, 35, blk 40, subd 3, Cloverdale Park. T P and C $1.48.

157—Mrs. M. E. Cook
Rd 1, school Pine Mountain. Lots 27, 28, blk 13, subd 2, Cloverdale Park. T P and C $1.15.

158—William S. Cook
Rd 1, school Pine Mountain. Lots 24, 25, 26, blk 13, subd 2, Cloverdale Park. T P and C $1.48.

162—Mrs. F. E. Cosgrove
Rd 1, school Pine Mountain. Lots 7, 8, blk 5, subd 1, Cloverdale Park. T P and C $1.15.

163—Mrs. Amelia Cox
Rd 1, school Pine Mountain. Lots 41, 42, blk 13, subd 2, Cloverdale Park. T P and C $1.15.

168—Ellen A. Cummins
Rd 1, school Pine Mountain. Lots 19, 20, blk 24, subd 3, Cloverdale Park. T P and C $1.15.

169—B. H. Cushing
Rd 1, school Pine Mountain. Lots 44, 45, blk 31, subd 3, Cloverdale Park. T P and C $1.15.

170—O. A. Danhem
Rd 1, school Pine Mountain. Lots 21, 22, blk 20, subd 1, Cloverdale Park. T P and C $1.15.

171—Wm. H. Daniels
Rd 1, school Pine Mountain. Lots 21, 22, 23, blk 33, subd 3, Cloverdale Park. T P and C $1.48.

172—Arthur Dauch
Rd 1, school Pine Mountain. Lot 44, blk 2, subd 3, Cloverdale Park. T P and C $1.15.

173—E. F. Darling
Rd 1, school Pine Mountain. Lots 8 9, blk 25, subd 3, Cloverdale Park. T P and C $1.15.

174—Fred Davidson
Rd 1, school Pine Mountain. Lots 11, 12, 13, blk 21, subd 3, Cloverdale Park. T P and C $1.48.

178—John DeLaney
Rd 1, school Pine Mountain. Lots 61, 62, blk 4, subd 1, Cloverdale Park. T P and C $1.15.

179—Emma Dellwig
Rd 1, school Pine Mountain. Lots 8, 9, 10, blk 17, subd 1, Cloverdale Park. T P and C $1.48.

180—Armand Deloge
Rd 1, school Pine Mountain. Lots 1, 2, 3, blk 27, subd 3, Cloverdale Park. T P and C $1.48.

182—D. L. Devincenzi
Rd 1, school Pine Mountain. Lots 43, 44, 45, blk 13, subd 3 Cloverdale Park. T P and C $1.48.

183—Caspar Dietrick
Rd 1, school Pine Mountain. Lots 39, 40, blk 26, subd 3, Cloverdale Park. T P and C $1.15.

184—Mrs. Lillian B. Dietrich
Rd 1, school Pine Mountain. Lots 1 2, blk 26, subd 3, Cloverdale Park. T P and C $1.15.

185—Theodor Dietrich et al
Rd 1, school Pine Mountain. Lots 21, 22, 23, blk 44, subd 3, Cloverdale Park. T P and C $1.48.

188—Margaret Dobbie
Rd 1, school Pine Mountain. Lots 2, 3, blk 5, subd 1, Cloverdale Park. T P and C $1.15.

189—Novella Dodge
Rd 1, school Pine Mountain. Lots 33, 34, blk 11, subd 3, Cloverdale Park. T P and C $1.15.

191—P. Donohoe
Rd 1, school Pine Mountain. Lot 15, subd 1 Cloverdale Park. T P and C $1.15.

195—Hugo E. A. Dreher
Rd 1, school Pine Mountain. Lots 23, 24, 25, 26, 27, 28, blk 15, subd 1, Cloverdale Park. T P and C $2.48.

196—Geo. W. & Grace M. Drennon
Rd 1, school Pine Mountain. Lots 17, 18, 20, blk 6, subd 1, Cloverdale Park. Lot 92, blk 9, subd 1, Cloverdale Park. T P and C $2.29.

197—Daniel J. Driscoll
Rd 1, school Pine Mountain. Lots 1, 2 3, 23, 24, blk 16, subd 3, Cloverdale Park. T P and C $2.14.

198—Mrs. L. W. Dulmage
Rd 1, school Pine Mountain. Lots 39, 40, blk 9, subd 1, Cloverdale Park. T P and C $1.15.

200—Mrs. S. H. Ehrman
Rd 1, school Pine Mountain. Lot 32, blk 8, subd 1, Cloverdale Park. T P and C $1.15.

201—David B. Ely
Rd 1, school Pine Mountain. Lots 46, 47, blk 31, Subd 3, Cloverdale Park. T P and C $1.15.

202—Hattie E. Ely
Rd 1, school Pine Mountain. Lots 6, 7, blk 18, subd 3, Cloverdale Park. Lot 84, blk 40, subd 3, Cloverdale Park. Lots 25, 26, 27, 28, 29, blk 14, subd 3, Cloverdale Park. T P and C $4.44.

203—Harry Enos
Rd 1, school Pine Mountain. Lots 14, 15, 16, 17, blk 27, subd 3, Cloverdale Park. T P and C $1.80.

205—J. C. Espejo
Rd 1, school Pine Mountain. Lots 59, 60, blk 4, subd 1, Cloverdale Park. T P and C $ 1.15.

207—Evening Post Publishing Co.
Rd 1, school Pine Mountain. Lots 1 to 32 inclusive, blk 10, subd 2, Cloverdale Park. Lots 35 to 51 inclusive blk 10, subd 2, Cloverdale Park. T P and C $18.70.

208—Sarah H. Everton
Rd 1, school Pine Mountain. Lots 29, 30, 31, blk 41, subd 3, Cloverdale Park. T P and C $1.48.

209—Mrs. Ida M. Fall
Rd 1, school Pine Mountain. Lots 1, 2 3, blk 3, subd 3, Cloverdale Park. T P and C $1.48.

210—Henry Farnsworth
Rd 1, school Pine Mountain. Lot 4, blk 13, subd 2, Cloverdale Park. Lots 44, 45, 46, blk 13, subd 2, Cloverdale Park. T P and C $2.63.

211—R. J. and E. Fenelon
Rd 1 school Pine Mountain. Lot 1, 28, 29, 30, 31, 32, blk 8, sub 1, Cloverdale Park. T P and C $2.48.

212—R. L. Fernald
Rd 1, school Pine Mountain. Lot 11, blk 11, subd 3 Cloverdale Park. T P and C $1.15.

216—Ann R. Fitzgerald
Rd 1, school Pine Mountain. Lots 6, 7, 8, 9, blk 25, subd 3, Cloverdale Park. T P and C $1.80.

220—W. C. Ford
Rd 1, school Pine Mountain. Lots 6 7, 23, 24, blk 14, subd 2, Cloverdale Park. T P and C $1.80.

221—Herbert Forst
Rd 1, school Pine Mountain. Lots 55 to 66 inclusive, blk 8, subd 3, Cloverdale Park. T P and C $4.73.

227—Ludwig Frentrup
Rd 1, school Pine Mountain. Lots 29, 30, 31, blk 1, subd 3, Cloverdale Park. T P and C $1.48.

228—Anna Fuhs
Rd 1 school Pine Mountain. Lot 19, blk 21, subd 3, Cloverdole Park. T P and C $1.15.

230—Gertrude C. Gallagher
Rd 1, school Pine Mountain. Lots 37, 38, blk 19, sub 3, Cloverdale Park. T P and C $1.15.

232—John B. Garofalo
Rd 1, school Pine Mountain. Lots 1, 2, 3, blk 45, subd 3, Cloverdale Park. T P and C $1.48.

233Mrs. Emilia Geamolini
Rd 1, school Pine Mountain. Lots 9, 10, 11, 12, blk 6, subd 3, Cloverdale Park. T P and C $1.80.

235—Anna Geraghty
Rd 1, school Pine Mountain. Lots 21, 22, 23, blk 8, subd 1, Cloverdale Park. T P and C $1.48.

236—John and H. Gerant
Rd 1, school Pine Mountain. Lots 2, 3, blk 1, subd 1, Cloverdale Park. T P and C $1.15.

237—Mrs. G. Germaine
Rd 1, school Pine Mountain. Lots 33, 34, blk 12, subd 3, Cloverdale Park. T P and C $1.15.

238—Gordon Germaine
Rd 1, school Pine Mountain. Lots 31, 32, blk 12, subd 3, Cloverdale Park. T P and C $1.15.

242—Aliva M. Gordon
Rd 1, school Pine Mountain. Lots 13, 14 blk 18, subd 2, Cloverdale Park. T P and C $1.15.

243—Elvira A. Gordon
Rd 1, school Pine Mountain. Lots 15, 16, blk 18, subd 2, Cloverdale Park. T P and C $1.15.

244—Mrs. Elsie L. Gordon
Rd 1, school Pine Mountain. Lot 27, blk 20, subd 1, Cloverdale Park. T P and C $1.15.

245—W. O. Graeber
Rd 1 school Pine Mountain. Lots 18, 19, blk 8, subd 1, Cloverdale Park. T P and C $1.15.

247—J. J. Gragg
Rd 1, school Pine Mountain. Lots 37, 38, blk 13, subd 2, Cloverdale Park. T P and C $1.15.

248—G. Graham
Rd 1, school Pine Mountain. Lots 12 13, 14, blk 40, subd 3, Cloverdale Park. T P and C $1.48.

249—James A. Graham
Rd 1, school Pine Mountain. Lots 15, 16, 17, blk 40, subd 3, Cloverdale Park. T P and C $1.48.

251—Philip Gretchel
Rd 1, school Pine Mountain. Lots 47, 48, 49, blk 43 subd 3, Cloverdale Park. T P and C $1.48.

252—L. H. Grunig
Rd 1, school Pine Mountain. Lot 65, blk 9, subd 1, Cloverdale Park. T P and C $1.15.

245—Eva C. Gustafson
Rd 1, school Pine Mountain. Lots 30, 31, 32 blk 2, subd 1, Cloverdale Park. T P and C $1.48.

256—Charles L. Hadley
Rd 1, school Pine Mountain. Lots 5, 6, 7, blk 11, subd 1, Cloverdale Park. T P and C $1.48.

257—Mrs. Sarah A. Hall
Rd 1, school Pine Mountain. Lots 38, 39 blk 11, subd 2, Cloverdale Park. T P and C $1.15.

259—James Hannah
Rd 1, school Pine Mountain. Lot 47, blk 39, subd 3, Cloverdale Park. T P and C $1.15.

262—F. E. Hardy
Rd 1, school Pine Mountain. Lots 4, 5, blk 33, subd 3, Cloverdale Park. Lots 35 36, 37, blk 21, subd 3, Cloverdale Park. T P and C $2.63.

264—N. B. Harris
Rd 1, school Pine Mountain. Lot 21, blk 7, subd 1, Cloverdale Park. T P and C $1.15.

265—Martha Z. Hardwood
Rd 1, school Pine Mountain. Lots 35, 36, blk 5, subd 2, Cloverdale Park. T P and C $1.15.

267—P. Hayes
Rd 1, school Pine Mountain. Lot 58, blk 4, subd 1, Cloverdale Park. T P and C $1.15.

270—Matts Heggvist
Rd 1, school Pine Mountain. Lots 39, 40, 41, 42, blk 11, subd 3, Cloverdale Park. T P and C $1.80.

273—Fred R. Henderson
Rd 1, school Pine Mountain. Lots 1, 2, blk 21 subd 3, Cloverdale Park. T P and C $1.15.

277—Mannie Henry
Rd 1, school Pine Mountain. Lot 22, blk 22, subd 3, Cloverdale Park. T P and C $1.15.

278—Mrs. Maud Gertrude Henry
Rd 1, school Pine Mountain. Lot 77, blk 31, subd 3, Cloverdale Park. T P and C $1.75.

282—Victor Hirtzler
Rd 1 school Pine Mountain. Lots 6, 7, 8, 9, 10, 11, 15, blk 42, subd 3, Cloverdale Park. Lots 2, 3, 4 5, blk 42, subd 3, Cloverdale Park. T P and C $4.61.

284—Gertrude Holliday
Rd 1, school Pine Mountain. Lot 28, blk 6, subd 1, Cloverdale Park. T P and C $1.15.

290—Lambert W. Horn
Rd 1, school Pine Mountain. Lots 25, 26, blk 26 subd 3, Cloverdale Park. T P and C $1.15.

291—W. H. Hough or R. J. White
Rd 1, school Pine Mountain. Lot 6, blk 7, subd 1, Cloverdale Park. T P and C $1.15.

293—Wm. O. Houston
Rd 1, school Pine Mountain. Lot 21, blk 2, subd 1, Cloverdale Park. T P and C $1.15.

294—Della R. Houston
Rd 1, school Pine Mountain. Lot 20, blk 2, subd 1, Cloverdale Park. T P and C $1.15.

297—Victor Hugo Jr.
Rd 1, school Pine Mountain. Lot 22, blk 17, subd 1, Cloverdale Park. T P and C $1.15.

299—E. M. Hunsaker
Rd 1, school Pine Mountain. Lots 20, 21, 22 blk 13, subd 1, Cloverdale Park. T P and C $1.48.

300—Thomas Hunter
Rd 1, school Pine Mountain. Lots 3, 4, blk 41, subd 3, Cloverdale Park. T P and C $1.15.

302—Golvanni Icado
Rd 1, school Pine Mountain. Lot 20, blk 31, subd 3 Cloverdale Park. T P and C $1.15.

303—Charles Ingold
Rd 1, school Pine Mountain. Lots 30, 31, 32, blk 40, subd 3, Cloverdale Park. T P and C $1.48.

304—C. W. Iverson
Rd 1, school Pine Mountain. Lots 1, 2 blk 12, subd 3, Cloverdale Park. T P and C $1.15.

309—Gunnar Jacobson
Rd 1, school Pine Mountain. Lots 35, 36, blk 17, subd 2, Cloverdale Park. T P and C $1.15.

313—Robert Johnston
Rd 1, school Pine Mountain. Lots 14, 15, 16, blk 15 subd 2, Cloverdale Park. T P and C $1.48.

314—Mrs. Robert Johnston
Rd 1, school Pine Mountain. Lot 24, blk 10, subd 3, Cloverdale Park. T P and C $1.15.

316—Carl J. Johanson
Rd 1, school Pine Mountain. Lots 7, 8, 9 blk 15, subd 2, Cloverdale Park. T P and C $1.48.

318—C. R. Jones (or State)
Rd 1, school Pine Mountain. Lot 14, blk 1, subd 1, Cloverdale Park. T P and C $1.15.

319—Sophie Jorgenson
Rd 1, school Pine Mountain. Lots 20, 21, blk 18, subd 3 Cloverdale Park. T P and C $1.15.

320—P. W. Judkins
Rd 1, school Pine Mountain. Lots 11, 12, blk 15, subd 1, Cloverdale Park. T P and C $1.15.

322—Mrs. A. Kaling
Rd 1, school Pine Mountain. Lot 15, blk 1 subd 3, Cloverdale Park. T P and C $1.15.

323—Maud S. Kaneen
Rd 1, school Pine Mountain. Lot 35, blk 8, subd 1, Cloverdale Park. T P and C $1.15.

324—Rev. Dr. B. M. Kaplan
Rd 1, school Pine Mountain. Lot 76, blk 42, subd 3, Cloverdale Park. T P and C $1.15.

326—M. Karin
Rd 1, school Pine Mountain. Lot 10 blk 12, subd 3, Cloverdale Park. T P and C $1.15.

327—Catherine and T. Kashon
Rd 1, school Pine Mountain. Lots 24, 25, 26, blk 34, subd 3, Cloverdale Park. Lots 5, 6, 7, blk 32, subd 3 Cloverdale Park. T P and C $2.69.

328—B. Kaufner
Rd 1, school Pine Mountain. Lots 50, 51, 52, 53, blk 40, subd 3 Cloverdale Park. T P and C $1.80.

329—Mrs. Julia C. Kelly
Rd 1, school Pine Mountain. Lots 25, 26, blk 40, subd 3, Cloverdale Park. T P and C $1.15.

330—May L. Kelsey
Rd 1 school Pine Mountain. Lots 45, 46, blk 8, subd 1, Cloverdale Park. T P and C $1.15.

334—Edwin Wm. Ketel
Rd 1, school Pine Mountain. Lots 38, 39, blk 21, subd 3, Cloverdale Park. Lots 18, 19 blk 18, subd 3, Cloverdale Park. T P and C $2.30.

335—Patrick Kilcoyne
Rd 1, school Pine Mountain. Lots 78, 79, 80, blk 41, subd 3, Cloverdale Park. T P and C $1.48.

336—George Kilpatrick
Rd 1, school Pine Mountain. Lots 32, 33, 34 blk 13, subd 2, Cloverdale Park. T P and C $1.48.

337—Mrs. Georgiana Kilpatrick
Rd 1, school Pine Mountain. Lots 29, 30, 31, blk 13, subd 2, Cloverdale Park. T P and C $1.48.

339—Lottie Kirshin
Rd 1, school Pine Mountain. Lot 17, blk 13 subd 3, Cloverdale Park. T P and C $1.15.

340—Rose Kispert
Rd 1, school Pine Mountain. Lots 36, 37, 38, blk 15, subd 1, Cloverdale Park. T P and C $1.48.

342—Mrs. Burhoe Knight
Rd 1, school Pine Mountain. Lots 68, 69, 70, blk 42, subd 3, Cloverdale Park. T P and C $1.48.

343—Alice Krampert
Rd 1, school Pine Mountain. Lots 6, 7, blk 14, subd 3, Cloverdale Park. T P and C $1.15.

344—Gustave Krampert
Rd 1, school Pine Mountain. Lots 8, 9, blk 4 subd 3, Cloverdale Park. T P and C $1.15.

346—Lucille A. Lapachet
Rd 1, school Pine Mountain. Lot 20, blk 15, subd 1, Cloverdale Park. T P and C $1.15.

347—Alex and Theresa LaBurdette
Rd 1, school Pine Mountain. Lots 14, 15, 16 blk 33, subd 3, Cloverdale Park. T P and C $1.48.

350—Lydia Lansweert
Rd 1, school Pine Mountain. Lot 7, blk 7, subd 3, Cloverdale Park. T P and C $1.15.

352—E. J. LeBrun
Rd 1, school Pine Mountain. Lot 31, blk 43, subd 3, Cloverdale Park. T P and C $1.15.

353—Emile J. LeBrun
Rd 1 school Pine Mountain. Lot 15, blk 30, subd 3, Cloverdale Park. T P and C $1.15.

354—J. D. Leonard
Rd 1, school Pine Mountain. Lots 8, 9, blk 20, subd 1, Cloverdale Park. T P and C $1.15.

356—Frank Levy
Rd 1, school Pine Mountain. Lot 4, blk 21 subd 3, Cloverdale Park. T P and C $1.15.

357—Annette M. Lewis
Rd 1, school Pine Mountain. Lots 15, 16, blk 20, subd 1, Cloverdale Park. T P and C $1.15.

358—Chas. Lightener
Rd 1, school Pine Mountain. Lots 64, 65, 66, blk 41, subd 3, Cloverdale Park. T P and C $1.48.

359—Annie M. Lineker
Rd 1, school Pine Mountain. Lots 14, 15, blk 5, subd 1, Cloverdale Park. T P and C $1.15.

362—Mrs. Geo. Lourie
Rd 1, school Pine Mountain. Lots 11 to 20 inclusive, blk 17 subd 2, Cloverdale Park. T P and C $4.14.
To be sold at public auction June 27, 1922. See sale No. 8 in addenda to this list.

364—Herman W. Lucas
Rd 1, school Pine Mountain. Lots 77, 78, 79, 80, 81, 82, blk 40, subd 3, Cloverdale Park. Lots 3, 4, 7, 8, 9, 10, blk 18, subd 2, Cloverdale Park. T P and C $4.96.

365—Jno. Ludwig
Rd 1, school Pine Mountain. Lots 13, 14, 15, blk —, subd 1, Cloverdale Park. T P and C $1.48.

367—Mrs. C. W. McCormick
Rd 1, school Pine Mountain. Lots 52, 53 54, blk 8, subd 1, Cloverdale Park. T P and C $1.48.

368—T. J. McCormick
Rd 1, school Pine Mountain. Lots 3, 4, 5, blk 2, subd 1, Cloverdale Park. T P and C $1.48.

371—L. J. McKannay
Rd 1, school Pine Mountain. Lots 17, 18, blk 6 subd 2, Cloverdale Park. T P and C $1.15.

373—Phillip McMahon
Rd 1, school Pine Mountain. Lots 36, 37, 38, blk 26, subd 3, Cloverdale Park. T P and C $1.48.

374—Etena M. McMannis
Rd 1, school Pine Mountain. Lots 24, 25 26, blk 4, subd 2, Cloverdale Park. T P and C $1.48.

375—Thos. McMannis
Rd 1, school Pine Mountain. Lots 21, 22, 23, blk 4, subd 2, Cloverdale Park. T P and C $1.48.

375—Robt. McKenzie
Rd 1, school Pine Mountain. Lots 12, 13, 14 blk 9, subd 3, Cloverdale Park. T P and C $1.48.

380—A. P. Madsen
Rd 1, school Pine Mountain. Lot 14, blk 1, subd 3, Cloverdale Park. Lot 9, blk 2 subd 3 Cloverdale Park. T P and C $2.30.

381—Chas. Manderschied
Rd 1, school Pine Mountain. Lot 23, blk 17, subd 1, Cloverdale Park. T P and C $1.15.

383—H. A. Marchard
Rd 1, school Pine Mountain. Lot 12, blk 42, subd 3, Cloverdale Park. T P and C $1.15.

385—L. F. Mathews
Rd 1, school Pine Mountain. Lot 36 blk 8, subd 1, Cloverdale Park. T P and C $1.15.

387—Carrie Mayer
Rd 1, school Pine Mountain. Lot 71, blk 19, subd 3, Cloverdale Park. T P and C $1.15.

388—Chas. Mayer
Rd 1, school Pine Mountain. Lots 19, 20, blk 6, subd 2, Cloverdale Park. T P and C $1.15.

389—D. E. Mayert
Rd 1, school Pine Mountain. Lot 57 blk 4, subd 3, Cloverdale Park. T P and C $1.15.

394—Mrs. J. Menz
Rd 1, school Pine Mountain. Lots 22, 23, 24, blk 14, subd 3, Cloverdale Park. Lot 83, blk 40, subd 3, Cloverdale Park. T P and C $2.63.

399—Denette Meyer
Rd 1, school Pine Mountain. Lots 15 16, blk 13, subd 3, Cloverdale Park. T P and C $1.15.

403—Laurie M. Miller
Rd 1, school Pine Mountain. Lots 15, 16, 17, blk 14, subd 3, Cloverdale Park. T P and C $1.48.

404—Armand Mahaupt
Rd 1, school Pine Mountain. Lots 32, 33, 34, blk 21 subd 3, Cloverdale Park. T P and C $1.48.

405—Henry M. Moke et ux
Rd 1, school Pine Mountain. Lots 11, 12, blk 8, subd 1, Cloverdale Park. T P and C $2.30.

407—H. B. Monell
Rd 1, school Pine Mountain. Lots 20, 52 blk 4, subd 1, Cloverdale Park. T P and C $1.15.

408—Geo. A. Moon
Rd 1, school Pine Mountain. Lot 17, blk 20, subd 1, Cloverdale Park. T P and C $1.15.

414—Harry C. and Marie Morgan
Rd 1, school Pine Mountain. Lot 27, blk 39, subd 3, Cloverdale Park. T P and C $1.15.

415—Jane Morgan
Rd 1, school Pine Mountain. Lots 14 15, 16, 27, 28, 29, blk 2, subd 1, Cloverdale Park. T P and C $2.48.
To be sold at public auction June 27, 1922. See sale No. 11 in addenda to this list.

420—Mrs. K. Murphey
Rd 1, school Pine Mountain. Lot 15, blk 18, subd 3, Cloverdale Park. T P and C $1.15.

421—Wm. J. Murray
Rd 1, school Pine Mountain. Lots 27, 28, 29, blk 13, subd 3, Cloverdale Park. T P and C $1.48.
To be sold at public auction June 27, 1922. See sale No. 9 in addenda to this list.

422—Mrs. H. B. Myers
Rd 1 school Pine Mountain. Lot 31, blk 39, subd 3, Cloverdale Park. T P and C $1.15.

423—F. A. Myrback
Rd 1, school Pine Mountain. Lots 12, 13, blk 18, subd 3, Cloverdale Park. T P and C $1.15.

424—Chas. E. Naylor
Rd 1, school Pine Mountain. Lots 1, 4 5, 6, 7, 8, 9, 10, 23. 24, 25, 26, 27, 28, and lots 29 to 43 inclusive, blk 1, subd 1, Cloverdale Park. Lots 10 11, 12, 13, 17, 18, 19, 22, 23, 24, 36, 37, 38, 41 42, blk 2, subd 1, Cloverdale Park. Lots 10, 11, 12, 13 19, 20, 32, 36, 37, 39, 41, 42, 9, blk 3, subd 1, Cloverdale Park. Lots 1, 13, 14, 15 16, 17, 18, 21, 29, 31, 32, 33, 34, 35, 53, 54, and Lots 40 to 51 inclusive, blk 4, subd 1, Cloverdale Park. Lots 1, 2, 3 4, 6, 13, 16, 18, blk 5, subd 1, Cloverdale Park. Lots 3, 4, 5, 6, 7, 9, 10, 11, 12, 13, 14 15, 16, 19, 21, 22, 23, 24, 25, 26, 31, blk 6, subd 1, Cloverdale Park. Lots 9, 10, 13, 14, 15, blk 7, subd 1, Cloverdale Park. Lots 1, 2, 3, 4, 5, 9, 10, 13, 14, 15, 16, 17, 20, blk 8, subd 1, Cloverdale Park. Lots 1 to 25 inclusive, lots 27, 28, Lot 38, Lots 57 to 62 inclusive, Lots 80 to 85 inclusive and Lots 88 to 91 inclusive, blk 9, subd 1, Cloverdale Park. T P and C $62.79.

425—Chas. E. Naylor, Jr.
Rd 1, school Pine Mountain. Lots 8, 13, 14, blk 11, subd 1, Cloverdale Park. Lots 23, 24, blk 12, subd 1 Cloverdale Park. Lots 6, 7, 8, 11, 12, 13, 14, 17, 18, 19, 31, 32, 33, 34, 35 43, 44, 45, 46, 47, blk 13, subd 1, Cloverdale Park. Lots 15, 16, 18, 25, 26 27, 28, 29, 33, 34, 35, 36, blk 14, subd 1, Cloverdale Park. Lots 29, 30, 31, blk 15, subd 1, Cloverdale Park. Lots 28, 29, 30, 31, 32, blk 16, subd 1, Cloverdale Park. Lots 25, 26, 27, 28, blk 19, subd 1, Cloverdale Park. Lots 12, 18, 19, 20, blk 20 subd 1, Cloverdale Park. T P and C $21.76.

426—Emil Neef
Rd 1, school Pine Mountain. Lots 44, 45, 46, blk 43, subd 3, Cloverdale Park. T P and C $1.48.

428—Elizabeth Nicholson
Rd 1, school Pine Mountain. Lots 57, 58, 59, blk 43, subd 3, Cloverdale Park. T P and C $1.48.

430—F. H. H. Nielsen
Rd 1, school Pine Mountain. Lots 11, 12, 13, blk 16 subd 1, Cloverdale Park. T P and C $1.48.

431—Miss M. G. Noon
Rd 1, school Pine Mountain. Lots 61, 62, 63, blk 41, subd 3, Cloverdale Park. T P and C $1.48.

433—Menna A. O'Donnell
Rd 1, school Pine Mountain. Lots 85, 86, blk 40, subd 3, Cloverdale Park. T P and C $3.29.

434—Hermina L. Ogden
Rd 1, school Pine Mountain. Lots 35, 36, 37 38, blk 11, subd 3, Cloverdale Park. T P and C $1.80.

435—Rose Olsen
Rd 1, school Pine Mountain. Lot 1, blk 10, subd 3, Cloverdale Park. T P and C $1.15.

438—Daniel O'Neill
Rd 1, school Pine Mountain. Lot 32, blk 20, subd 1, Cloverdale Park. T P and C $1.15.

439—Marie Onimus
Rd 1, school Pine Mountain. Lots 1, 2, 3, blk 24, subd 3, Cloverdale Park. T P and C $1.48.

440—Wallace B. Onimus
Rd 1, school Pine Mountain. Lots 4 5, 6, blk 24, subd 3, Cloverdale Park. T P and C $1.48.

442—Enrico and Catherina Omagelli
Rd 1, school Pine Mountain. Lots 23 to 31 inclusive, blk 9, subd 2, Cloverdale Park. Lots 22, 84, 85, blk 15, subd 2, Cloverdale Park. T P and C $5.26.

444—Anna M. Palmer
Rd 1, school Pine Mountain. Lots 16, 17, blk 30, subd 3, Cloverdale Park. Lots 1, 2, blk 9, subd 3 Cloverdale Park. T P and C $2.30.

445—Mrs. E. C. Parker
Rd 1, school Pine Mountain. Lot 23, blk 14, subd 1, Cloverdale Park. T P and C $1.15.

446—J. F. Parker
Rd 1, school Pine Mountain. Lots 69, 70, 71, 72, 73, 74, 75, 76, blk 40, subd 3 Cloverdale Park. Lots 17, 18, blk 18, subd 2, Cloverdale Park. T P and C $4.28.

447—Geo. Pattison
Rd 1, school Pine Mountain. Lot 14, blk 34, subd 3, Cloverdale Park. T P and C $1.15.

449—Jas. Pedro
Rd 1, school Pine Mountain. Lots 50, 51, blk 2, subd 3, Cloverdale Park. T P and C $1.15.

450—Henry Pelz
Rd 1, school Pine Mountain. Lots 1, 2, 3, blk 32, subd 3, Cloverdale Park. T P and C $1.48.

452—L. F. Peterson
Rd 1 school Pine Mountain. Lots 22, 23, 34, blk 19, subd 1, Cloverdale Park. T P and C $1.48.

453—Lydia Peterson
Rd 1, school Pine Mountain. Lots 3, 4, blk 13, subd 3, Cloverdale Park. T P and C $1.15.

454—D. R. Petrie et al
Rd 1, school Pine Mountain. Lot 1, blk. 2, subd 1, Cloverdale Park. T P and C $1.15.

455—Minnie Phillippe
Rd 1, school Pine Mountain. Lot 17, blk 16, subd 1, Cloverdale Park. T P and C $1.15.

456—Donald Piercy
Rd 1, school Pine Mountain. Lots 8, 9, 10, blk 11, subd 3, Cloverdale Park. T P and C $1.48.

457—Eric S. Piercy
Rd 1, school Pine Mountain. Lots 39, 40, blk 8, subd 3, Cloverdale Park. T P and C $1.15.

458—Emil Pincus
Rd 1, school Pine Mountain. Lots 13, 14, blk 20, subd 1, Cloverdale Park. T P and C $1.15.

459—Bessie W. Pingree
Rd 1, school Pine Mountain. Lots 52, 53, 54, 55, blk 19, subd 3, Cloverdale Park. T P and C $1.80.

460—Hilda Palm
Rd 1, school Pine Mountain, Lots 10, 11, 12, blk 15, subd 2, Cloverdale Park. T P and C $1.48.

461—Edna Parkinson
Rd 1, school Pine Mountain. Lots 7 8, 9, blk 24, subd 3, Cloverdale Park. T P and C $1.48.

462—Jean E. Ponire
Rd 1, school Pine Mountain. Lots 40, 41, 42, blk 17, subd 2, Cloverdale Park. T P and C $1.48.

463—Mrs. D. Pozzi
Rd 1, school Pine Mountain. Lots 7, 8, 9, 10, blk 3, subd 2, Cloverdale Park. T P and C $1.80.

468—Albein Puruker
Rd 1, school Pine Mountain. Lots 43, 44, blk 21, subd 3 Cloverdale Park. T P and C $1.15.

470—Rae E. Pyle
Rd 1, school Pine Mountain. Lot 15, blk 14, subd 1, Cloverdale Park. T P and C $1.15.

473—Frieda Rathman
Rd 1, school Pine Mountain. Lots 4, 5, blk 16, subd 1, Cloverdale Park. T P and C $1.15.

474—Julia Rathman
Rd 1, school Pine Mountain. Lots 1, 2, 3, blk 16, subd 1 Cloverdale Park. T P and C $1.48.

478—Johanna S. Read
Rd 1, school Pine Mountain. Lot 15, blk 34, subd 3, Cloverdale Park. T P and C $1.15.

482—Mrs. Emily C. Remsen
Rd 1, school Pine Mountain. Lot 28, blk 44, subd 3, Cloverdale Park. T P and C $1.15.

487—Jerimiah Riddell
Rd 1, school Pine Mountain. Lot 47, blk 8, subd 3, Cloverdale Park. T P and C $1.15.

488—Mrs. G. Riechers
Rd 1, school Pine Mountain. Lots 19 20, 21, blk 14, subd 3, Cloverdale Park. T P and C $1.48.

489—Kate E. Riewer
Rd 1, school Pine Mountain, Lots 15, 16, 17, blk 25, subd 3, Cloverdale Park. T P and C $1.80.

490—N. J. Ringer
Rd 1, school Pine Mountain. Lot 91, blk 11, subd 3, Cloverdale Park. T P and C $1.15.

491—August Risse
Rd 1, school Pine Mountain. Lot 54, 55, blk 2, subd 3, Cloverdale Park. T P and C $1.15.

493—Ethyle Robertson
Rd 1, school Pine Mountain. Lot 36, blk 4 subd 1, Cloverdale Park. T P and C $1.15.

495—Miss. A. Rodden
Rd 1, school Pine Mountain. Lots 57, 58, blk 40, subd 3, Cloverdale Park. T P and C $1.15.

496—Mrs. Anna Ross
Rd 1, school Pine Mountain. Lots 35, 36, blk 19, subd 3, Cloverdale Park. T P and C $1.15.

497—Helen Rosenberg
Rd 1, school Pine Mountain. Lots 8, 9, 10, 11, blk 32, subd 3. Cloverdale Park. T P and C $1.80.

498—W. I. Rowley
Rd 1, school Pine Mountain. Lots 1, 2, 3, 4, 5, blk 19, subd 1, Cloverdale Park. T P and C $2.14.

502—P. Salina
Rd 1, school Pine Mountain. Lot 22, blk 9, subd 2, Cloverdale Park. T P and C $1.15.

503—Carlo and Lorenzia Sarraceo
Rd 1 school Pine Mountin. Lots 1 to 12 inclusive, blk 35, subd 3, Cloverdale Park. T P and C $4.46.

511—Mrs. Margaret Schucholtz
Rd 1, school Pine Mountain. Lots 14, 15, blk 4, subd 3, Cloverdale Park. T P and C $1.15.

512—Sophia Schultheir
Rd 1, school Pine Mountain. Lot 3, blk 1, subd 3, Cloverdale Park. Lots 10, 11, 12, 13, 14, blk 2 subd 3, Cloverdale Park. T P and C $3.29.
To be sold at public auction June 27, 1922. See sale No. 17 in addenda to this list.

513—Albert Scott
Rd 1 school Pine Mountain. Lot 6, blk 16, subd 1, Cloverdale Park. T P and C $1.15.

514—James M. Scott
Rd 1, school Pine Mountain. Lots 7, 8, blk 14, subd 1, Cloverdale Park. T P and C $1.15.

516—Mrs. L. H. Seeley
Rd 1, school Pine Mountain. Lots 77, 78, blk 43 subd 3, Cloverdale Park. T P and C $1.15.

518—Elsie Sellinger
Rd 1, school Pine Mountain. Lots 4, 5, blk 28, subd 3, Cloverdale Park. T P and C $1.15.

519—Margaret Shanahan
Rd 1, school Pine Mountain. Lots 59, 60, blk 31, subd 3, Cloverdale Park. T P and C $1.15.

520—Wm. E. Shea
Rd 1, school Pine Mountain. Lots 76, 77, blk 9, subd 1, Cloverdale Park. T P and C $1.15.

521—J. and O. C. Sheld
Rd 1 school Pine Mountain. Lot 19, blk 12, subd 2, Cloverdale Park. T P and C $1.15.

525—Robert A. Shuey
Rd 1, school Pine Mountain. Lots 30, 31, 32, blk 14, subd 1, Cloverdale Park. T P and C $1.48.

528—S. A. Slack
Rd 1, school Pine Mountain. Lots 8, 9, blk 12, subd 2, Cloverdale Park. Lots 27 to 36 inclusive, blk 12, subd 2, Cloverdale Park. T P and C $5.06.

529—Joy Smith
Rd 1 school Pine Mountain. Lots 13, 14, blk 12, subd 3, Cloverdale Park. T P and C $1.15.

532—B. B. Soberaness
Rd 1, school Pine Mountain. Lots 25, 26, blk 2, subd 1, Cloverdale Park. T P and C $1.15.

533—H. G. Somerville
Rd 1, school Pine Mountain. Lot 14, blk 31, subd 3, Cloverdale Park. T P and C $1.15.
To be sold at public auction June 27, 1922. See sale No. 19 in addenda to this list.

534—James H. Somerville
Rd 1, school Pine Mountain. Lot 14, blk 26, subd 3, Cloverdale Park. T P and C $1.15.

To be sold at public auction June 27, 1922. See sale No. 19 in addenda to this list.
535—Robert E. Somerville
Rd 1 school Pine Mountain. Lots 36, 37, blk 15, subd 2, Cloverdale Park. T P and C $1.15.
To be sold at public auction June 27, 1922. See sale No. 19 in addenda to this list.
536—Mrs. M. A. Spangler
Rd 1, school Pine Mountain. Lot 31, blk 2, subd 3, Cloverdale Park. T P and C $1.15.
537—W. E. Speer
Rd 1, school Pine Mountain. Lot 23, blk 20, subd 1, Cloverdale Park. T P and C $1.15.
548—Henry Stoeckle
Rd 1, school Pine Mountain. Lots 16, 17, blk 21, subd 3, Cloverdale Park. T P and C $1.15.
549—Edward W. Stoeckle
Rd 1 school Pine Mountain. Lot 15, blk 21, subd 3, Cloverdale Park. T P and C $1.15.
550—Leo Stone et al
Rd 1, School Pine Mountain. Lots 13, 15, 16, blk 1, subd 1, Cloverdale Park. Lots 7 and 8, blk 2, subd 1, Cloverdale Park. Lots 30 and 31, blk 8, subd 1, Cloverdale Park. Lots 41, 42, 43, 50, 51, 63, 66, 67, 68, 74, 75, 78, blk 9, subd 1, Cloverdale Park. Lots 20, 21, 22, blk 14, subd 1, Cloverdale Park. Lots 10, 33, 34, 35, blk 15, subd 1, Cloverdale Park. Lots 7, 8, 14, 15, 17, 18, 19, 20, 21, 22, 23, 24, 25, 26, 27, blk 15 subd 1, Cloverdale Park. Lots 17, 18, 19, 20, Lots 26 to 31 inclusive, blk 17, subd 1, Cloverdale Park. Lots 6, 7, 8, 9, 10, 14, 15, 16, blk 18, subd 1, Cloverdale Park. Lots 11, 15, 16, 17, 20, 21, blk 19, subd 1, Cloverdale Park. Lots 6, 7, 24, 25, 26, 28, 29, 39, blk 20, subd 1, Cloverdale Park. T P and C $29.54.
551—Leo Stone et al
Rd 1, school Pine Mountain. Lots 1 to 11 inclusive, blk 1, subd 2, Cloverdale Park. Lots 1 to 27 inclusive, blk 2, subd 2, Cloverdale Park. Lots 1 to 6 inclusive and Lots 11 to 15 inclusive, blk 3, subd 2, Cloverdale Park. Lots 1 to 13, lots 29 to 43 both inclusive, blk 4, subd 2, Cloverdale Park. Lots 1 to 26, lots 30 to 34 both inclusive, blk 5, subd 2, Cloverdale Park. Lots 37 to 42, lots 45 to 65 both inclusive, blk 5, subd 2, Cloverdale Park. Lots 1 to 11 inclusive, blk 6, subd 2, Cloverdale Park. Lots 4 to 34 inclusive, lots 38 to 45 inclusive, blk 7, subd 2, Cloverdale Park. Lots 4, 5, 6, 9, 10, 11, 12, 16, 17, 18, 19, 20, 21, blk 8, subd 2, Cloverdale Park. Lots 1 to 21 inclusive, lots 32 to 56 inclusive, blk 9, subd 2, Cloverdale Park. Lots 52 to 65 inclusive, blk 10, subd 2, Cloverdale Park. Lots 1, 3, 4, 5, 6, lots 9 to 27 inclusive, lots 35, 36, 37, blk 11, subd 2, Cloverdale Park. Lots 46, 47, 48, 49, blk 11, subd 2, Cloverdale Park, Lot 14, blk 12, subd 2, Cloverdale Park. Lots 7, 8, 16, 35, 36, 39, 40, 43, blk 13, subd 2, Cloverdale Park. Lots 1, 2, 3, 4, 5 8, 9, 13, 14, 21, 22, 25, 26, blk 14, subd 2, Cloverdale Park. Lots 1 to 13 inclusive, lot 21, lots 23 to 35 inclusive, blk 15, subd 2, Cloverdale Park. Lots 39 to 83 inclusive, blk 15, subd 2, Cloverdale Park. Lots 1 to 11 inclusive, blk 16, subd 2, Cloverdale Park. Lots 1 to 6 inclusive lots 9, 10, 21, 22 and lots 24 to 34 inclusive, blk 17, subd 2, Cloverdale Park. Lots 1, 2, 5, 6, 11, 12, blk 18, subd 2, Cloverdale Park. Lots 1, 2, 5, 6, 7, 9, 10, 11, 13, blk 1, subd 3, Cloverdale Park. Lot 28, lots 16 to 25 inclusive, blk 1, subd 3, Cloverdale Park. Lots 1 to 8 inclusive, lots 15, 16, 18, 20, 21 22, blk 2, subd 3, Cloverdale Park. Lots 25 to 30 inclusive, lots 32 to 42 inclusive, blk 2, subd 3, Cloverdale Park. Lots 45 to 49 inclusive, lot 52, lots 56 to 109 inclusive, blk 2, subd 3, Cloverdale Park. Lots 4 to 36 inclusive, blk 3 subd 3, Cloverdale Park. Lots 1 to 5 and lot 16, blk 4, subd 3, Cloverdale Park. Lots 1 to 8 inclusive and lots 13 to 20 inclusive, blk 6, subd 3, Cloverdale Park. Lots 1 to 5 inclusive, lots 10, 11, 12, 13, blk 7, subd 3, Cloverdale Park. Lots 1 to 11 inclusive, lots 13 to 79 inclusive and lots 24 to 28 inclusive, blk 8 subd 3, Cloverdale Park. Lots 31 to 36 inclusive, lots 48, 49, 50, 51, blk 8, subd 3, Cloverdale Park. Lots 67, 68, 69, blk 8, subd 3, Cloverdale Park. Lots 7, 8, 20, blk 9, subd 3 Cloverdale Park. Lots 3, 4, 8, 9, 10, 11, 17, 20, 21, 22, 23, blk 10, subd 3, Cloverdale Park. T P and C $223.36.
552—Leo Stone et al
Rd 1, school Pine Mountain. Lots 1 to 7 inclusive, lots 13, 14, 15 and lots 23 to 27 inclusive, blk 11, subd 3, Cloverdale Park. Lots 3 to 8 inclusive, lot 12, lots 15 to 22 inclusive, blk 12, subd 3, Cloverdale Park. Lots 1, 2, 5, 6, 8, 9, 12, 13, 14, 18, 19, 20 blk 13, subd 3, Cloverdale Park. Lots 36, 37, lots 49 to 56 inclusive, blk 13, subd 3, Cloverdale Park. Lots 1, 2, 4, 5, 6, 7, blk 14, subd 3, Cloverdale Park. Lots 1 to 14 inclusive, lots 19 to 32 inclusive, lots 45 to 51 inclusive, blk 19, subd 3, Cloverdale Park. Lots 59 to 64 inclusive, lots 67, 68, blk 19, subd 3, Cloverdale Park. Lots 1 to 14 inclusive, blk 37, subd 3 Cloverdale Park. Lots 1 to 14 inclusive and lots 19 to 28 inclusive, blk 38, subd 3, Cloverdale Park. Lots 1 to 26 inclusive, blk 36, subd 3, Cloverdale Park. Lots 10, 11, 12, 13, 19, 20, 21, 22, 23, blk 34, subd 3 Cloverdale Park. Lots 23, 24, 25, 26, 35, 36, 37, blk 12, subd 3, Cloverdale Park. Lots 1 to 15 inclusive, blk 20, subd 3, Cloverdale Park. Lots 3, 14, 18, 19, 20, 5, 6, 7, 8, 9, 16, blk 21, subd 3, Cloverdale Park. Lots 24, 25, 26, 27, blk 21, subd 3, Cloverdale Park. Lots 3, 11, 12, 13 and lots 16 to 22 inclusive blk 26, subd 3, Cloverdale Park. Lots 27 to 32 inclusive, blk 26, subd 3, Cloverdale Park. Lots 4, 5, 8, 9, 10, 18, 19, 20, 21, 25, blk 27, subd 3, Cloverdale Park. Lots 28 to 40 inclusive, blk 27, subd 3 Cloverdale Park. Lots 1, 2, 6, 7, 8, 9, 11, 13, 14, blk 28, subd 3, Cloverdale Park. Lots 1, 2, 10, 11, 12, blk 25, subd 3, Cloverdale Park. Lot 14, blk 18, subd 3, Cloverdale Park. Lots 34, 35, 36, 37, 40, 41, 42, blk 14, subd 3, Cloverdale Park. Lots 1 to 7 inclusive and lots 11 to 20 inclusive, blk 23 subd 3, Cloverdale Park. Lots 7, 8, 12, 17, 18, blk 24, subd 3, Cloverdale Park. Lots 1, 2, 3, 4, 10 and lots 12 to 28 inclusive, blk 29, subd 3, Cloverdale Park. Lots 41, 42 and lots 44, 45, 46, 47, 48, 49, blk 29, subd 3, Cloverdale Park. Lots 4, 5, 6, 7, 8, 12, 13, 14, 15, 16, blk 45 subd 3, Cloverdale Park. Lots 4 to 22 inclusive, Blk 16, subd 3 Cloverdale Park. Lots 3 to 8 inclusive, blk 15, subd 3, Cloverdale Park. T P and C $191.55.
553—Leo Stone et al
Rd 1, school Pine Mountain. Lots 1, 2, 3, 4, 5, 6, 7, 14, 18, 19, 20, 21 blk 30, subd 3, Cloverdale Park. Lots 1 to 13 inclusive and lots 15, 16, 17, 18, 19 blk 31, subd 3, Cloverdale Park. Lots 21 to 34 inclusive and lots 36, 37, 38, 39, blk 31, subd 3, Cloverdale Park. Lots 42, 43, 61 and lots 48 to 58 inclusive, blk 31, subd 3, Cloverdale Park. Lots 63 to 74 inclusive and lot 76, blk 31, subd 3, Cloverdale Park. Lot 4, blk 32, subd 3, Cloverdale Park. Lots 1, 2, 3, 17, 18, 24, 25, blk 33, subd 3, Cloverdale Park. Lots 5, 6, 7, 8, 18, 19, 20, 21, 27, 28, 29, blk 40, subd 3, Cloverdale Park. Lots 41, 42, 43, 44 59, 60, 61, 62, 63, 64, 68, blk 40, subd 3, Cloverdale Park. Lots 5 to 14 inclusive and lots 20 to 28 inclusive, and lots 32, 33, 34, blk 41, subd 3 Cloverdale Park. Lots 44 to 51 inclusive and lots 54 to 59 inclusive, blk 41, subd 3, Cloverdale Park. Lots 60, 67, 68, 69, 73, 74, 75, 76, 77, blk 41, subd 3 Cloverdale Park. Lots 81 to 99 inclusive, blk 41, subd 3, Cloverdale Park. Lots 1, 13, 14, 23, 24 and lots 25 to 41 inclusive, blk 42 subd 3, Cloverdale Park. Lots 45, 50, 51, 52, 53, 54, blk 42, subd 3 Cloverdale Park. Lots 56 to 67 inclusive and lots 71, 72, 73, blk 42, subd 3, Cloverdale Park. Lots 77 to 83 inclusive and lots 88, 92, blk 42, subd 3, Cloverdale Park. Lots 15, 21, 28, 29, 32 and lots 36 to 46 inclusive, blk 39, subd 3 Cloverdale Park. Lots 48, 58, blk 39, subd 3, Cloverdale Park. Lots 6 to 12 inclusive and lots 14 to 20 inclusive and lots 26, 27, blk 44, subd 3, Cloverdale Park Lots 31, 38, 39, 40, blk 44, subd 3, Cloverdale Park. Lots 8 to 21 inclusive, and lots 24 to 29 inclusive, blk 43 subd 3, Cloverdale Park. Lots 32, 33, 34, 36, 37, 38, 39, 40, 41, 42, 43, blk 43, subd 3, Cloverdale Park. Lots 53, 54, 60 64, 65, 66, 67, blk 43, subd 3, Cloverdale Park. Lots 70, 71, 72, 73, 79, 83, 84, 85, 86 87, 88, 89, blk 48, subd 3, Cloverdale Park. Lots 92, 93, 98, 99, 100, 101, 102, 103, 104, 105, 106, 107, blk 48, subd 3, Cloverdale Park. T P and C $128.88.
552½—A. O. Strom
Rd 1, school Pine Mountain. Lot 39, blk 39 subd 3, Cloverdale Park. T P and C $1.15.
554—Belle M. Stuart
Rd 1, school Pine Mountain. Lot 37, blk 4, subd 1, Cloverdale Park. T P and C $1.15.
557—J. D. Sullivan
Rd 1, school Pine Mountain. Lots 23, 24, blk 17, subd 1, Cloverdale Park. T P and C $1.15.
558—J. E. Sullivan
Rd 1, school Pine Mountain. Lot 32, blk 15, subd 1, Cloverdale Park. T P and C $1.15.
559—Edward J. Sutton
Rd 1, school Pine Mountain. Lot 34, blk 11, subd 2, Cloverdale Park. T P and C $1.15.
560—K. A. Sweasey
Rd 1 school Pine Mountain. Lots 14, 15, 16, 17, 18, 19, 20, 27, 28, blk 4, subd 2, Cloverdale Park. T P and C $3.46.
To be sold at public auction June 27, 1922. See sale No. 16 in addenda to this list.
561—James M. Tait
Rd 1, school Pine Mountain. Lot 3, blk 14, subd 1, Cloverdale Park. T P and C $1.15.
570—Rose M. Todd
Rd 1, school Pine Mountain. Lots 37, 38 blk 8, subd 3, Cloverdale Park. T P and C $1.15.
571—T. W. Toomey
Rd 1, school Pine Mountain. Lot 64, blk 9, subd 1, Cloverdale Park. T P and C $1.15.
573—F. J. Treadwell
Rd 1, school Pine Mountain. Lots 9, 10, blk 12, subd 1, Cloverdale Park. T P and C $1.15.
574—Horace Treadwell
Rd 1, school Pine Mountain. Lots 6, 7, blk 12, subd 1, Cloverdale Park. T P and C $1.48.
575—Mrs. Helen Trent
Rd 1, school Pine Mountain. Lots 43, 44 blk 14, subd 3, Cloverdale Park. T P and C $1.15.
577—Wm. Tschirch Jr.
Rd 1, school Pine Mountain. Lots 89, 90, 91, blk 42, subd 3, Cloverdale Park. T P and C $1.48.
578—H. A. Tullihan
Rd 1, school Pine Mountain. Lot 25, blk 18, subd 3, Cloverdale Park. Lots 1, 2, 3, 4, 5, blk 17, subd 3 Cloverdale Park. T P and C $3.29.
580—Emily O. Thomas
Rd 1, school Pine Mountain. Lots 3, 4, blk 15, subd 1, Cloverdale Park. T P and C $1.15.
581—Jeremiah Toomey
Rd 1, school Pine Mountain. Lots 9, 10, 11, blk 40, subd 3, Cloverdale Park. T P and C $1.48.
582—Octavie Ullery
Rd 1 school Pine Mountain. Lots 10, 11, blk 20, subd 1, Cloverdale Park. T P and C $1.15.
583—Wm. V. Vahey
Rd 1, school Pine Mountain. Lots 1, 2, blk 18, subd 1, Cloverdale Park. T P and C $1.15.
584—Teonesto Vicchio
Rd 1, school Pine Mountain. Lots 6, 7, 8, 9, blk 29, subd 3, Cloverdale Park. T P and C $1.80.
585—John P. Vicchio
Rd 1, school Pine Mountain. Lots 5 blk 29, subd 3, Cloverdale Park. Lots 10, 11, blk 13, subd 3, Cloverdale Park. T P and C $2.30.
587—Erwin H. Volkman
Rd 1, school Pine Mountain. Lots 54, 55, 56, Blk 40, subd 3, Cloverdale Park. T P and C $1.48.
588—Henry Vordenwulbecker
Rd 1, school Pine Mountain. Lots 13, 14, 15, blk 13, subd 2, Cloverdale Park. T P and C $1.15.
591—Alfred P. Walbridge
Rd 1 school Pine Mountain. Lots 39, 40, blk 2, subd 1, Cloverdale Park. Lots 2, 27, blk 6, subd 1, Cloverdale Park. Lots 53, 54, blk 9, subd 1, Cloverdale Park. Lots 8, 9, blk 8, subd 2, Cloverdale Park. T P and C $4.60.
592—C. S. Walbridge
Rd 1 school Pine Mountain. Lot 44, blk 9, subd 1, Cloverdale Park. Lots 1, 2, blk 14, subd 1, Cloverdale Park. T P and C $2.30.
593—Edmond Walsh
Rd 1, school Pine Mountain. Lots 24, 25, blk 1, subd 3, Cloverdale Park. T P and C $1.15.
595—Mary L. W. Wallgren
Rd 1, school Pine Mountain. Lot 35, blk 45, subd 3, Cloverdale Park. Lot 24, blk 2, subd 3, Cloverdale Park. Lot 12, blk 8, subd 3, Cloverdale Park. T P and C $3.45.
596—R. L. Walz
Rd 1, school Pine Mountain. Lot 5, blk 5, subd 1, Cloverdale Park. T P and C $1.15.
600—Edward Wehle
Rd 1, school Pine Mountain. Lot 43, blk 29, subd 3, Cloverdale Park. T P and C $1.15.
601—J. Frank Weiss
Rd 1, school Pine Mountain. Lots 36, 37, 38, blk 40 subd 3, Cloverdale Park. T P and C $1.48.
602—Mena Furlong Welch
Rd 1, school Pine Mountain. Lots 20, 21, 22, blk 42, subd 3, Cloverdale Park. Lots 41, 42, blk 27, subd 3, Cloverdale Park. T P and C $2.63.
603—F. A. Wertz
Rd 1, school Pine Mountain. Lot 6, blk 7, subd 3, Cloverdale Park. T P and C $1.15.
606—Mrs. Nettie M. White
Rd 1, school Pine Mountain. Lots 65, 66, blk 19, subd 3, Cloverdale Park. T P and C $1.15.
607—Sarah E. Whitney
Rd 1, school Pine Mountain. Lots 2, 3, 4, 5, blk 12, subd 1, Cloverdale Park. T P and C $1.15.
608—Emile M. Wickert
Rd 1, school Pine Mountain. Lots 8, 9, 10 blk 30, subd 3, Cloverdale Park. T P and C $1.48.
614—Polly J. Wilson
Rd 1, school Pine Mountain. Lot 6, blk 2, subd 1, Cloverdale Park. T P and C $1.15.
615—S. C. Wilson
Rd 1, school Pine Mountain. Lots 11, 12, blk 7, subd 1, Cloverdale Park. T P and C $1.15.
617—F. E. Wixon
Rd 1, school Pine Mountain. Lot 21, blk 13, subd 3, Cloverdale Park. T P and C $1.15.
620—Henry Zegler
Rd 1, school Pine Mountain. Lots 11 12, 13, blk 22, subd 3, Cloverdale Park. T P and C $1.48.
621—Luca Zumech
Rd 1, school Pine Mountain. Lot 52, blk 9, subd 1, Cloverdale Park. T P and C $1.15.

1st Supervisorial Dist.

641—W. E. Gillespie
Rd 1, school Fountain. Lot 37 sec 6 T 12 N R 11 W MDM. T P and C $5.02.
664—Orvetta May Banks
Rd 1, school Hopland. Tract in Sanel Rancho bd N by land of Leek, E by land of Leek and Brooks, S by land of Brooks, W by county road. T P and C $30.82.
704½—C. L. Crawford
Rd 1, school Lima. W½ of SW¼, SE¼ of SW¼ sec 34 T 14 N R 11 W MDM. T P and C $6.69.
711—Alice McCauley
Rd 1, school Lima. SE¼ of SW¼, SW¼ of SE¼, sec 29 T 14 N R 11; NE¼ of NW¼, NW¼ of NW¼ sec 32 T 14 N R 11 W MDM. T P and C $27.85.
722—Wm. J. Powers
Rd 1, school Lima. Lots 2, 3, 4, SW of NE¼ sec 5 T 13 N R 12 W MDM. T P and C $23.71.
728—A. A. Wheeler
Rd 1, school Lima. N½ of NE¼ sec 28 T 14 N R 12 W MDM. T P and C $11.10.
731—S. C. Witherell
Rd 1, school Lima. Lot 5 sec 32 T 14 N R 11 W MDM. T P and C $5.14.
736—M. J. Conboy
Rd 1, school McDowell. Lots 6, 7, 8, sec 17 T 13 N R 10 W MDM. T P and C $15.74.
784—Willis B. Rowland
Rd 1, school McDowell. E½ of SE¼ sec 26 T 13 N R 11 W MDM. T P and C $5.78.
764—Elizabeth B. DeBrien
Rd 1, school Pine Mountain. Lots 1 and 2, SE¼ of SW¼ sec 30 T 12 N R 9 W MDM; E½ of SE¼ sec 25 T 12 N R 10 W MDM. T P and C $14.46.
786—Henry E. Monroe
Rd 1, school Pine Mountain. NW¼ of SE¼ sec 27 T 12 N R 10 W MDM. T P and C $2.97.
791—B. S. Tietjen
Rd 1, school Pine Mountain. SE¼ sec 20 T 12 N R 9 W MDM. T P and C $21.73.
793—Chas. Hoffman
Rd 1, school Pine Mountain. S½ o SE¼ o NW¼ sec 30 T 12 N R 9 W MDM. T P and C $3.13.
818—W. C. Crittenden
Rd 1, school Sanel. SW¼ of NW¼ sec 17, Fr SE¼ ol NE¼ sec 18, NW¼ of NW¼ sec 20 all in T 13 N R 12 W MDM. T P and C $15.84.
825—Goodman & Bower or Mattie Marshall et al
Rd 1 school Sanel. Fr E½ of SE¼, Fr SW¼ of SE¼ sec 36 T 13 N R 13 W MDM. T P and C $2.28.
826—Goodman & Bower
Rd 1, school Sanel. Lots 5, 8, 9, sec 4 T 12 N R 12 W MDM; Lot 11, E½ of lots 6, 7, 10, S½ less SW¼ of SE¼ sec 5 T 12 N R 12 W MDM; W½ of lot 5, lots 8, 9, 12, sec 5 T 12 N R 12 W MDM; Lots 5, 6, 9, 10, 12, 13, SE¼ sec 6 T 12 N R 12 W MDM; Beg at NW corner of lot 12 sec 4 T 12 N R 12 W MDM, run th E along N boundary of said lot 32 chains to fence, th S along fence to S boundary of sec 4 T 12 N R 12, th W along sec line 20.88 chains to SW cor of Sec 4 T 12 N R 12, th along W boundary of said sec 60 chains to point of beg in sec 4 T 12 N R 12 W MDM. T P and C $114.93.
827—Goodman & Bower or G. C. Mathews or J. E. Gater
Rd 1, school Sanel. SW¼ of SE¼ sec 5 T 12 N R 12 W MDM. T P and C $3.10.
851—Roger L. Scot
Rd 1 school Sanel. N½ of SE¼ sec 20 T 13 N R 12 W MDM; W½ of SW¼ sec 21 T 13 N R 12 W MDM. T P and C $23.28.
887—O. H. Boye
Rd 1, school Sanel. Lots 37. 38, 39 of Bell tract, sec 9 T 13 N R 12 W MDM. T P and C $14.08.
889—W. C. Crittenden or W. D. L. Held
Rd 1, school Sanel. Lots 19 and 20 of Bell tract, sec 10 T 13 N R 12 W MDM. T P and C $8.49.
953—H. N. N. Latimer
Rd 1, school Anderson. S½ of SE¼ sec 19 T 13 N R 14 W MDM. T P and C $11.20.
969½—Thos. Rawles
Rd 1, school Anderson. SW¼ of SE¼ (land only) sec 3 T 13 N R 14 W MDM. T P and C $4.37.
975—O. H. Robinson
Rd 1, school Anderson. Fr SW¼ of SW¼, Fr N½ of SW¼ sec 12 T 13 N R 4 W MDM. Personal property $80. T P and C $30.71.
981—Laura J. Ccott
Rd 1, school Anderson. Lot 4 sec 2 T 13 N R 13 W MDM; Lot 1 sec 3 T 13 N R 13 W MDM. T P and C$5.84.
To be sold at public auction June 27, 1922. See sale No. 42 in addenda to this list.
985—F. G. Stevens
Rd 1, school Anderson. Fr S½ of SW¼, Fr NE¼ of SW¼ sec 1 T 13 NR 14 W MDM; NW¼ of NW¼ sec 12 T 13 NR 14 W MDM. T P and C $20.36.
1081—Alfred Campbell
Rd 1, school Gaskill. W½ of NW¼, SE¼ of NW¼, SW¼ of NE¼ sec 21 T 12 N R 12 W MDM. T P and C $30.06.
1098—W. E. Moore
Rd 1 school Gaskill. NW¼ of SW¼ sec 9 T 12 N R 12 W MDM. T P and C $5.68.
1166—Miss V. E. Dahl
Rd 1, school Laurel. Lot 3, blk 1, Wendling. T P and C $2.76.
1180—Mrs. A. Lambert
Rd 1, school Laurel. Lot 6, blk 2, Wendling. T P and C $2.76.
1194—O. P. Smith et al
Rd 1, school Laurel. SE¼ of SW¼ sec 13 T 15 N R 15 W MDM. T P and C $26.48.
1021—Wm. H. Brayton
Rd 1, school Ornbaun. NW¼ of NW¼ sec 13 T 12 N R 14 W MDM; S½ of SE¼ sec 11 T 12 N R 14 W MDM. T P and C $78.98.
1214—R. L. Elkins
Rd 1, school Ornbaun. Lot 4 sec 3 T 12 N R 13 W MDM; Lot 3 sec 3 T 12 N R 13 W MDM; Fr E½ of Lot 7 sec 4 T 12 N R 13 W MDM; Fr W½ of lot 10 sec 4 T 12 N R 13 W MDM; FrE½ of lot 10 sec 4 T 12 N R 13 W MDM; Fr of lot 8 sec 3 T 12 N R 13 W MDM. T P and C $30.70.
1228—H. N. N. Latimer
Rd 1, school Ornbaun. NE¼ of NE¼ sec 30 T 13 N R 14 W MDM; NW¼ of NW¼ sec 29 T 13 N R 14 W MDM. T P and C $11.36.
1253—W. B. Rowland
Rd 1, school Ornbaun. NW¼ of SE¼, SW¼ of NE¼ lot 15 sec 19 T 12 N R 13 W MDM; N½ of lot 5 sec 19 T 12 N R 13 W MDM; E½ of SW¼ sec 9 T 11 N R 13 W MDM. T P and C $27.54.
1254—J. D. Rowland
Rd 1, school Ornbaun. SW¼ of NW¼, NW¼ of SW¼ sec 10 T 12 N R 14 W MDM. T P and C $18.69.
1268—F. W. Whittaker
Rd 1, school Ornbaun. Fr NE¼ of SW¼ sec 17 T 11 N R 13 W MDM. T P and C $1.7.
1289—Martin L. Johnson
Rd 1, school Peachland. Lots 3 and 3, E½ of SW¼, E½ of SE¼ sec 7, SW¼ of SW¼ sec 8, NW¼ of NW¼ sec 17 all in T 14 NR 13 W MDM. T P and C $21.27.
1290—Wm. S. Melville
Rd 1, school Peachland. SE¼ of SE¼ sec 35 T 14 N R 14 W MDM. T P and C $12.63.
1320½—Guy Heryford
Rd 1, school Peachland. W½ of SW¼ sec 21; NE¼ of SE¼, S½ of SE¼ sec 20; NW¼ of NE¼ sec 28; NE¼ sec 29 all in T 14 N R 13 W MDM. T P and C $44.04.
1391—R. L. Elkins
Rd 1, school Yorkville. SE¼ of SE¼ less 13 acres, NW¼ of SE¼ and 1.85 acres in SW¼ of SE¼ sec 33 T 13 N R 13 W MDM; 40|100 of an acre in lot 2 sec 3 T 12 N R 13 W MDM. T P and C $3.98.
1369—Goodman & Bower
Rd 1, school Yorkville. N½ of NE¼ except 23 acres sec 8 T 12 N R 12 W MDM; N½ of NW¼, SW¼ of NW¼, NW¼ of SW¼ sec 8 T 12 N R 12 W MDM; N½ of NE¼, SE¼ of NE¼, NE¼ of SE¼ Sec 7 T 12 N R 12 W MDM; Beg at center of NW¼ of Sec 8 T 12 N R 12 W MDM run S 40 chains, th E 10.10 chains to post marked S. H., th N 1 degree E 9.40 chains to pine tree 18 inches in diameter marked S. H. 1. N 8 degrees E 111 links, N 77 degrees E 50 links to post marked S. H. 2, and to center of Cloverdale wagon road, th in center of road N 6¼ degrees W 13.63 chains to post marked S. H. 3, th leave road N 88 degrees E 4 chains, N 3 degrees W 4.22 chains, N 75 degrees E 1.90 chains to post marked S. H. 4, in center of creek channel, N 7 degrees E 1.70 chains N 13 degrees E 4.70 chains, N 24 degrees E 2.60 chains, N 24 degrees W 2½ chains to post marked S. H. 5, th W 16.31 chains to point of beg in sec 8 T 12 N R 12 W MDM. T P and C $45.05.
1396½—Goodman & Bower
Rd 1, school Yorkville. Beg at a point on the road leading from Yorkville to Cloverdale from which a large black oak tree blazed on two sides bears S 32½ degrees E about 50 links, th N on sec line 41.85 chains to a stake, th W 41.14 chains to center of creek, S 20½ degrees E 98 links, S 47¼ degrees E 89 links, S 26 degrees W 1.23 chains, S 45½ degrees W 1.09 chains, S 49¼ degrees W 1.03 chains, S 17 degrees W 1.24 chains, S 34 degrees W 69 chains, S 20¼ degrees E 1.85 chains, S 82 degrees W 1.34 chains, S 33 degrees W 1.74 chains, S 45½ degrees E 1.87 chains, S 6 degrees E .81 chains, S 28½ degrees W 2.16 chains, S 14½ degrees W 13.53 chains, S 69 degrees W .77 chains, S 18½ degrees W 2½ chains, S 64½ degrees W 1.24 chains, S 19½ degrees W 1.70 chains, S 2.29 chains, S 13½ degrees W 1.54 chains, S 19½ degrees W 1.09 chains, S 42 degrees W 1.57 chains, S 7½ degrees W .11 chains, S 48½ degrees E 2½ chains, S 70 degrees E 1.35 chains, S 13 degrees E 1.44 chains, S 12 degrees E 1.63 chains, S 19 degrees W 2.88 chains, S 83½ degrees E 3.05 chains, S 79½ degrees E 2.92 chains, S 88 degrees E 2.77 chains, S 36½ degrees E 4 chains to point of beg and being part of E½ of lot 11 and NE¼ of SE¼ sec 1 T 12 N R 13 W MDM. T P and C $2.46.
1401—Chas. A. Kinnear
Rd 1, school Yorkville. S½ of SE¼, NE¼ of SE¼ sec 31 T 12 N R 12 W MDM; NW¼ of SW¼ sec 32 T 12 N R 12 W MDM. T P and C $11.86.
1424—W. B. Rowland
Rd 1, school Yorkville. Fr W½ of SE¼ sec 2 T 12 N R 13 W MDM. T P and C $5.68.
1453—Geo. Wallhead
Rd 1 school Lombardy. N½ of SW¼, S½ of NW¼ sec 26 T 12 N R 14 W MDM. T P and C $18.50.
1459½—Albion Lumber Co.
Rd 1, school Hansen. Fr of lots 37, 38 and 39 being fractions of secs 27, 28, 33 and 34 T 16 N R 15 W MDM. T P and C $129.00.

2nd Supervisorial Dist.

1501—Ernest Edwards
Rd 2, school Hot Springs. SE¼ sec 35 T 16 N R 14. T P and C $31.27.
1506½—W. T. Hollingsworth
Rd 2, school Hot Springs. SE¼ of SW¼ sec 18 T 16 NR 13 W MDM. T P and C $7.24.
1535—N. Clausen
Rd 2, school Low Gap. S½ of NE¼, N½ of SE¼ sec 34 T 15 N R 14 W MDM. T P and C $86.90.
1537—Ernest Edwards
Rd 2, school Low Gap. Lots 2 and 3, E½ of SW¼, SE¼ sec 2, N½ of NE¼ sec 11, NW¼ of NW¼ sec 12 all in T 15 NR 14 W MDM. T P and C $75.00.
1574—Clarence A. Rawley
Rd. 2, school Carrol. Lot 9 sec 32 T 15 NR 11 W MDM. T P and C $6.45.
1580—Galson C. Young
Rd 2 school Carrol. S½ of SW¼ sec 8 T 14 N R 11 W MDM; Lots 4 and 5 sec 17 T 14 N R 11 W MDM. T P and C $15.68.
1589—Agnes Boyd
Rd 2, school Ukiah. Lot near Ukiah City bd N by Ukiah city limits, E by land of Hudson, S by land of Josie F. Johnson, W by land of Carothers. Auto $180. T P and C $16.75.
1634—E. C. Gibson
Rd 2, school Ukiah. Land bd N by lot of Thompson, E by lot of M. L. Gibson, S by a street. T P and C $12.35.
1644—Mrs. B. Haswell
Rd 2, school Ukiah. SE¼ of SW¼ sec 24 T 15 N R 13 W MDM. T P and C $4.65.
1670—Amy S. Kleyn
Rd 2, school Ukiah. S½ of NW¼, NW¼ of SW¼ sec 13 T 15 N R 13 W MDM. Personal property $120. T P and C $17.91.
1680—D. M. Lynch
Rd 2, school Ukiah. Land bd N by land of Lynch, E by county road, S by land of Thompson and W by land of Mankins. T P and C $7.52.
1862½—Guy Heryford
Rd 2, school Willow. W½ of NW¼ sec 21 T 14 N R 13 W MDM. T P and C $11.01.
1872—Robt. Lang
Rd 2, school Willow. SE¼ of NE¼ lot 1 sec 3 T 14 N R 13 W MDM. T P and C $4.45.
1873—Hans O. Larsen
Rd 2, school Willow. SW¼ of SE¼, SE¼ of SW¼, SW¼ of SW¼ sec 3 T 14 N R 13 W MDM; SE¼ of SE¼ sec 4 T 14 N R 13 W MDM; NW¼ of NW¼ sec 10 T 14 N R 13 W MDM; NE¼ of NE¼ sec 9 T 14 N R 13 W MDM; NE¼ of NW¼, SW¼ of NE¼, SE¼ of NW¼, NW¼ of SE¼ sec 4 T 14 N R 13 W MDM; NW¼ of SW¼ sec 3 T 14 N R 13 W MDM; NE¼ of SE¼ sec 4 T 14 N R 13 W MDM. Personal property $600. T P and C $120.70.
1874—P. M. L. Larson
Rd 2, school Willow. SW¼ of SE¼, SE¼ of SW¼, NE¼ of SW¼ sec 4 T 14 N R 13 W MDM. T P and C $13.10.
1879—B. F. and Peter Miller
Rd 2, school Willow. SW¼ of NW¼, sec 13 T 14 N R 13 W MDM; W½ of NE¼, SE¼ of NE¼ sec 14 T 14 N R 13 W MDM; S½ of NE¼ sec 15 T 14 N R 3 W MDM; W½ of NW¼ sec 14 T 14 N R 13 W MDM; SW¼ of SE¼, SE¼ of SW¼. sec 11 T 14 N R 13 W MDM. T P and C $22.48.
1926—Mrs. D. O'Connell
Rd 2, school Central. SW¼ of SW¼ sec 1 T 15 N R 13 W MDM. T P and C $4.35.
1939—G. A. Von Krusze
Rd 2, school Central. S½ of SW¼ sec 2 T 15 N R 11 W MDM. T P and C $8.52.
1986—Jess A. Andrews
Rd 2 school Forsythe. S½ of lot 2 sec 6 T 16 N R 12 W MDM; N½ of SW¼ of NE¼ sec 6 T 16 N R 12 W MDM. T P and C $16.15.
1995½—Calpella Lumber Co.
Rd 2, school Forsythe. Lot 2, SW¼ of SW¼ sec 4 T 16 N R 13 W MDM. T P and C $39.35.
2035½—Sylvester King
Rd 2, school Forsythe. SW¼ of SE¼ sec 1 T 16 N R 13 W MDM. T P and C $7.55.
2062—Geo. Staley or P. J. Nelson
Rd 2, school Forsythe. Und ½ int in NE¼ of SW¼, lot 14, SE¼ of NW¼ sec 23 T 17 N R 14 W MDM. T P and C $12.85.
2064—C. F. Staley
Rd 2, school Forsythe. Lot 15 sec 23 T 17 N R 14 W MDM. T P and C $5.77.
2071—Walter J. Thompson Jr.
Rd 2, school Forsythe. SE¼ of SE¼ of SW¼ sec 32 T 17 N R 12 W MDM. T P and C $2.63.
2076—Alfred A. Wheeler
Rd 2, school Forsythe. E½ of NE¼ sec 19 T 16 N R 12 W MDM; NW¼ of NE¼ sec 19 T 16 N R 12 W MDM; Lot 4, sec 7 T 16 N R 12 W MDM; Lots 1 and 2, SE¼ of NW¼ sec 18 T 16 N R 12 W MDM. T P and C $31.09.
2083½—Mary E. Shaw
Rd 2, school Forsythe. Lot 4, NW¼ of SW¼ sec 13 T 17 N R 14 W MDM; Lots 13 and 14, sec 14 T 17 N R 14 W MDM. T P and C $29.45.
2102—Curtis A. Miller
Rd 2, school McClendon. Com at an iron pin at SE corner of M. A. Thomas tract, th S 1 degree E along E line Calpella Fruit Land Tract 3207.6 ft. th parallel with first described line N 1 degree W 777.6 feet, th N 64 degrees 59 minutes W 667.5 feet, to post, th N 1 degree W 500 feet th E 600 feet to an iron pin, th N 1 degree W 650 feet to an iron pin from which a white oak 10 inches in diameter bears S 11 degrees E 11.5 feet, th N 1 degree 38 minutes W 4031.4 feet to a post from which a white oak 24 inches in diameter bears N 12 degrees W 44.4 feet, th N 86 degrees W 1326 feet to an iron pin in NE corner of M. A. Thomas tract, th S 1 degree 38 minutes E 4123.8 feet to beg., reserving and excepting from the above a right of way for a wagon road 40 feet wide from the McClendon dwelling house to the Waldteufel or Silverhorn tract on the west, said right of way being 20 feet either side of center line of present traveled road from said dwelling to aforesaid tract on the west together with all improvements thereon. T P and C $46.81.
2103—Henry E. Monroe
Rd 2, school McClendon. Lot 2, sec 14 T 16 N R 12 W MDM. T P and C $2.96.
2129—Isabelle Miller
Rd 2, school McNear. Land bd N by land of Ford and Russian River, S by county road, E by Russian River, W by land of Chandon. T P and C $60.01.
2182—W. H. L. Morgan
Rd 2 school Occidental. Lot in Calpella bd N by county road, S by Sears & Moore streets, E by Russian River. T P and C $9.99.
2228—Paul Hartman
Rd 2, school Pine Ridge. SW¼ of SE¼ sec 22 T 15 N R 13 W MDM. T P and C $4.53.
2232—Amy S. Kleyn
Rd 2, school Pine Ridge. NE¼ of SE¼ sec 14 T 15 N R 13 W MDM. T P and C $4.35.
2234—Robt. Lang
Rd 2, school Pine Ridge. E½ of E½ sec 34 T 15 N R 13 W MDM. T P and C $4.24.
2240—Regents of University of Michigan
Rd 2, school Pine Ridge. SW¼ of SW¼ sec 15 T 15 N R 13 W MDM; SE¼ of NE¼ sec 29 T 15 N R 13 W MDM. T P and C $15.26.
2241—Geo. Smythe
Rd 2, school Pine Ridge. N½ of NW¼ sec 27 T 15 N R 13 W MDM. T P and C $9.12.
2247—C. Underhill
Rd 2, school Pine Ridge. Fr NW¼ of NE¼ sec 34 T 15 NR 13 W MDM. T P and C $1.67.
2260—W. K. Ford
Rd 2, school Redwood. Fr of lot 112 Yokayo Rancho; Fr of Lot 114 Yokayo Rancho; W½ of NW¼, N½ of N½ of SW¼ sec 27 T 17 NR 12 W MDM; Lots 3, 4, 6, 11, Fr of lot 14, 3½ acres in lot 5 Sec 22 T 17 N R 12 W MDM. T P and C $158.07.
2284—A. A. Merrifield
Rd 2, school Redwood. Lot 4 sec 19 T 17 N R 12 W MDM. T P and C $4.72.
2295—Viola Sutton
Rd 2, school Redwood. Land in Yokayo Rancho bd N and W by land of Stitt E by land of English, S by land of Williams. T P and C $6.49.
2296—Elmer L. Tull
Rd 2 school Redwood. W½ of NW¼ sec 32 T 17 N R 12 W MDM; Lots 1, 2, 7, 8, sec 31 T 17 N R 12 W MDM. T P and C $150.60.
2297—J. A. Waldteufel
Rd 2, school Redwood. Lots 23, 24, 25, 26, 27, 28, 29, Calpella Fruit Land Tract No. 3. T P and C $44.18.
2317—Jas. Garfield
Rd 2, school Sequoia. Lots 12 and 13 sec 31 T 18 N R 12 W MDM. T P and C $4.72.
2318—L. J. Geary
Rd 2 school Sequoia. Lot 7 sec 6 T 17 N R 12 W MDM. T P and C $4.35.
2337—J. Spotswood
Rd 2, school Oriental. Lots 7, 8, 9, sec 23 T 17 N R 12 W MDM; SW¼ of SW¼ sec 24 T 17 N R 12 W MDM. T P and C $20.29.

3rd Supervisorial Dist.

2369—M. A. Harris
Rd 3, school Forsythe. Lot 8 sec 13 T 17 N R 14 W MDM; Lot 1 sec 24 T 17 N R 14 W MDM. T P and C $18.15.
2379—C. F. Staley
Rd 3, school Forsythe. Lot 16 sec 23 T 17 N R 14 W MDM; Lot 13 sec 23 T 17 N R 14 W MDM. T P and C $9.72.
2410—Jas. Garfield
Rd 3, school Sequoia. Lots 3 and 4, N½ of Lot 5 sec 36 T 18 N R 13 W MDM. T P and C $9.67.
2413—. J. Matteson
Rd 3, school Sequoia. Lots 10, 11, 12 and 13, sec 1 T 17 N R 13 W MDM. T P and C $22.37.
2437—Fred J. Long
Rd 3, school Bonita. Lots 2 and 3, E½ of lot 5, W½ of lot 6, sec 1 T 24 N R 14 W MDM. T P and C $20.30.
2474—C. H. Halle
Rd 3, school Eel River. All of sec 16 T 20 N R 11 W MDM. T P and C $40.10.
2485—Frank Langour
Rd 3 school Eel River. Lots 8, 9, 10, 16, sec 19 T 20 N R 12 W MDM. T P and C $13.20.
2486—T. J. Maloney
Rd 3, school Eel River. W½ of sec 36 T 22 N R 12 W MDM. T P and C $6.67.
2511—W. E. Brown
Rd 3, school Gray. E½ of NW¼ sec 14 T 22 N R 12 W MDM. T P and C $6.98.
2536—Susan Poter
Rd 3, school Gray. Und 2-3 int in E½ of NE¼ sec 10 T 22 N R 12 W MDM; Und 2-3 int in W½ of NW¼ sec 11 T 22 N R 12 W MDM. T P and C $9.44.
2547—Wm. Evins
Rd 3, school Independence. E½ of SE¼ sec 18 T 22 N R 13 W MDM. E½ of NE¼ sec 19 T 22 N R 13 W MDM. T P and C $14.39.
25554—E. C. Green
Rd 3, school Independence. SW¼ of SW¼ sec 4 T 21 N R 13 W MDM; SW¼, SW¼ of SE¼, SE¼ of SE¼ sec 5 T 21 N R 13 W MDM; that portion of NW¼ of SE¼ lying S of Eel River sec 5 T 21 N R 13 W MDM; that portion of S½ of NW¼ lying S of Eel River sec 5 T 21 N R 13 W MDM. T P and C $19.97.
2562—Geo. and Alice Keck
Rd 3, school Independence. SW¼ of SE¼, lots 7, 10, 11, 12 sec 7 T 22 N R 13 W MDM; Lots 3 and 4 sec 18 T 22 N R 13 W MDM. T P and C $41.95.
2573—August Surtman
Rd 3, school Independence. S½ sec 16 T 22 N R 13 W MDM. T P and C $20.30.
To be sold at public auction June 27, 1922. See sale No. 123 in addenda to this list.
2581—Effie Gillman
Rd 3, school Progress. NE¼ of SW¼, S½ of SW¼ sec 27 T 21 N R 13 W MDM; SE¼ of SE¼ sec 28 T 21 N R 13 W MDM. T P and C $23.37.
2582—E. C. Green
Rd 3, school Progress. W½ of NW¼, N½ of NE¼, SE¼ of NE¼, E½ of SW¼ sec 8 T 21 N R 13 W MDM; SE¼ of SE¼, NE¼ of SE¼ sec 8 T 21 N R 13 W MDM; W½ of NW¼, SE¼ of NW¼, NW¼ of SW¼ sec 9 T 21 N R 13 W MDM; SE¼ of NW¼, SW¼ sec 15 T 21 N R 13 W MDM; SE¼ of NW¼, W½ of NW¼, E½ of SE¼, SW¼ of SE¼, SW¼ sec 16 T 21 N R 13 W MDM; W½ of SE¼, NE¼ of SE¼ sec 17 T 21 NR 13 W MDM; N½ of NE¼ sec 20 T 21 N R 13 W MDM; N½ of NW¼, SE¼ of NW¼, NW¼ of NE¼, NE¼ of SW¼ sec 21 T 21 N R 13 W MDM; W½ of SW¼ sec 8 T 21 N R 13 W MDM; NW¼ of NW¼ sec 17 T 21 NR 13 W MDM; NE¼ of NE¼ sec 21 T 21 NR 13 W MDM; E½ of NW¼ sec 22 T 21 N R 13 W MDM; E½ of NW¼ sec 8 T 21 N R 13 W MDM; SE¼ of SW¼ sec 17 T 21 N R 13 W MDM. T P and C $129.48.
2590—Clarence B. Lantz
Rd 3, school Progress. N½ of SE¼ sec 27 T 21 N R 13 W MDM. T P and C $12.54.
2600—Charley Myer
Rd 3, school Progress. S½ of NW¼, NE¼ of NW¼, NW¼ of NE¼ sec 35 T 21 N R 13 W MDM. T P and C $9.59.
2608—R. D. Adams
Rd 3, school Red Hill. Lots 9, 10, 15, 16, sec 19 T 24 N R 12 W MDM. T P and C $10.40.
2613—T. E. Azbill
Rd 3, school Red Hill. W½ of NE¼, SE¼ of NW¼, NE¼ of SW¼ sec 8 T 24 N R 12 W MDM. Personal property $890. T P and C $56.33.
2620—J. H. Bridges
Rd 3, school Red Hill. Lots 3, 4, 7 8, 11, 12, 13, 14, 17, 18, 19, 20, sec 1 T 24 N R 12 W MDM; S½ sec 8 T 24 N R 21 W MDM. T P and C $48.62.
2632—Harry Davis Est.
Rd 3, school Red Hill. S½ of SW¼, NE¼ of SW¼, tract 28 T 23 N R 14 W MDM; NE¼ of NW¼, tract 27 T 23 N R 14 W MDM; NW¼ of of NW¼ tract 27 T 23 N R 14 W MDM; NW¼ of SW¼ tract 28 T 23 N R 14 W MDM. T P and C $20.96.
2631—Mrs. C. B. Cramer
Rd 3, school Red Hill. SW¼ of SE¼ tract 46 T 24 N R 13 W MDM; NW¼ of NE¼, N½ of NW¼ tract 45 T 24 N R 13 W MDM. T P and C $20.45.
2664—R. A. Poter
Rd 3, school Red Hill. N½ of SW¼, SW¼ of NW¼ tract 48 T 24 N R 13 W MDM; SE¼ of NE¼ tract 52 T 24 N R 13 W MDM. T P and C $19.63.
2667—G. A. Short
Rd 3, school Red Hill. E½ of NW¼, W½ of NE¼ tract 46 T 24 N R 13 W MDM. Personal property $420. T P and C $34.32.
2673—Chas. Stauerman
Rd 3, school Red Hill. NW¼ tract 24 T 24 N R 13 W MDM; Lots 1, 2, 7, 8, tract 11, T 24 N R 13 W MDM. T P and C $21.09.
2680—W. W. Warren
Rd 3, school Red Hill. Lots 6, 7, 8, tract 4 T 24 N R 12 W MDM; NW¼ tract 7 T 24 N R 12 W MDM; Lots 11, 12, 13, 14, tract 10 T 24 N R 12 W MDM; Lots 3, 4, 5, 6, tract 11 T 24 N R 12 W MDM. T P and C $37.87.
2692—Anna Brittan
Rd 3, school Red Rock. NW¼ of SW¼, W½ of W½ of NE¼ of SW¼ sec 19 T 23 N R 13 W MDM. T P and C $6.67.
2694—Frank Brittan
Rd 3, school Red Rock. E½ of W½ of SE¼ of SW¼, E½ of SE¼ of SW¼ sec 19 T 23 N R 13 W MDM; W½ of SW¼ of SE¼ sec 19 T 23 N R 13 W MDM. T P and C $4.49.
2695—Geo. Brittan
Rd 3, school Red Rock. SW¼ of SW¼, W½ of W½ of SE¼ of SW¼ sec 19 T 23 N R 13 W MDM. T P and C $4.49.
2698—Manuel Brown
Rd 3, school Red Rock. S½ of S½ of SE¼ of NE¼, NE¼ of SE¼ sec 2 T 23 N R 14 W MDM; E½ of SE¼ of SE¼ sec 2 T 23 N R 14 W MDM. T P and C $7.59.
2700—Mary Cameron
Rd 3, school Red Rock. SE¼ of SE¼, E½ of E½ of SW¼ of SE¼ sec 22 T 23 N R 14 W MDM. T P and C $8.83.
2707—Bell Conway
Rd 3, school Red Rock. S½ of S½ of SE¼ of NW¼, E½ of NE¼ of SW¼ sec 24 T 23 N R 14 W MDM; E½ of W½ of NE¼ of SW¼, W½ of W½ of NW¼ of SE¼ sec 24 T 23 N R 14 W MDM. T P and C $5.74.
2708—Carrol Cook
Rd 3, school Red Rock. S½ of N½ of lot 3, S½ of lot 3, N½ of lot 4, sec 31 T 23 N R 13 W MDM. T P and C $10.69.
2711—Tamacito Costello
Rd 3, school Red Rock. NW¼ of SW¼ sec 10 T 23 N R 14 W MDM; E½ of NE¼ of SE¼, E½ of W½ of NE¼ of SE¼ sec 9 T 23 N R 14 W MDM. T P and C $11.93.
2718—Neiger Dalson
Rd 3, school Red Rock. S½ of lot 2, N½ of lot 3, N½ of S½ of lot 3, sec 7 T 23 N R 13 W MDM. T P and C $6.67.
2727—Henry Downs
Rd 3, school Red Rock. SW¼ of NE¼, E½ of E½ of NW¼ sec 19 T 23 N R 13 W MDM. T P and C $4.49.
2728—Jno. Downs
Rd 3, school Red Rock. NW¼ of NW¼, sec 26, N½ of NE¼ of NE¼ N½ of S½ of NE¼ of NE¼ sec 2 T 23 N R 14 W MDM. Personal property $10.30. T P and C $48.57.
2729—Henry and Louise Downs
Rd 3, school Red Rock. NE¼ of NE¼, E½ of NW¼ of NE¼, N½ of N½ of SE¼ of NE¼ sec 19 T 23 N R 13 W MDM; NW¼ of SE¼, W½ of W½ of NE¼ of SE¼, W½ of W½ of SE¼ of SE¼, E½ of E½ of SW¼ of SE¼ sec 18 T 23 N R 13 W MDM. T P and C $18.30.
2730—Louise Downs
Rd 3, school Red Rock. NW¼ of SE¼, E½ of NE¼ of SW¼, E½ of W½ of NE¼ of SW¼ sec 19 T 23 N R 13 W MDM. T P and C $9.15.
2734—Leroy Duncan
Rd 3, school Red Rock. SW¼ of SE¼, W½ of W½ of SE¼ of SE¼ sec 31 T 23 N R 13 W MDM. T P and C $3.38.
2742—Robt. Frasier
Rd 3, school Red Rock. NW¼ of NW¼, N½ of N½ of SW¼ of NW¼ sec 36 T 23 N R 14 W MDM. T P and C $8.83.
2747—Shirley Dorris Goodwin
Rd 3, school Red Rock. SE¼ of SW¼, S½ of S½ of NE¼ of SW¼ sec 26 T 23 N R 14 W MDM. T P and C $4.39.
2753—Cora Heath
Rd 3 school Red Rock. N½ of NE¼ of SE¼, N½ of S½ of NE¼ of SE¼, NW¼ of SE¼ sec 13 T 23 N R 14 W MDM. T P and C $9.15.
2757—Mary Henthorne
Rd 3, school Red Rock. NE¼ of NE¼, E½ of NW¼ of NE¼, E½ of NW¼ of NE¼ sec 25 T 23 N R 14 W MDM. T P and C $7.59.
2765—Hiram W. Kelly
Rd 3, school Red Rock. NW¼ of SW¼, N½ of N½ of SW¼ of SW¼, sec 1 T 23 N R 14 W MDM. T P and C $6.67.
2766—Annie Kirk
Rd 3, school Red Rock. S½ of lot 4, sec 31 T 23 N R 13 W MDM; NE¼ of SW¼, E½ of E½ of NW¼ of SW¼, E½ of SE¼ of SE¼, W½ of W½ of NW¼ of SE¼, E½ of W½ of SE¼ of SE¼ sec 36 T 23 N R 14 W MDM. T P and C $17.83.
2774—Frank Logan
Rd 3, school Red Rock. Lots 4 and 5 sec 6 T 23 N R 13 W MDM. T P and C $7.59.
2785—Henry Murphy
Rd 3, school Red Rock. SE¼ of SE¼ of NW¼, N½ of NE¼ of SW¼, N½ of S½ of NE¼ of SW¼, W½ of W½ of NW¼ of S7¼ sec 3 T 23 N R 14 W MDM. T P and C $5.74.
2787—Lorenzo Nuckols
Rd 3, school Red Rock. Lot 5, W½ of W½ of SW¼ of NE¼ sec 34 T 23 N R 14 W MDM. T P and C $7.30.
2792—Annie Rose
Rd 3, school Red Rock. Lot 4, NE¼ of NW¼ sec 34 T 23 N R 14 W MDM. T P and C $6.27.
2794—Jno. Sherwood
Rd 3, school Red Rock. NW¼ of NW¼, N½ of N½ of SW¼ of NW¼ sec 14 T 23 N R 14 W MDM. T P and C $3.38.
2796—Susanna Siegel
Rd 3, school Red Rock. S½ of S½ of SW¼ of NE¼, NW¼ of SE¼ sec 14 T 23 N R 14 W MDM. T P and C $6.67.
2799—Marion Simonin
Rd 3, school Red Rock. SE¼ of NW¼, E½ of E½ of SW¼ of NW¼ sec 10 T 23 N R 14 W MDM. T P and C $8.83.
2803—Annert Spencer
Rd 3, school Red Rock. S½ of S½ of NE¼ of SW¼, SE¼ of SW¼ sec 6 T 23 N R 13 W MDM. T P and C $6.67.
2805—Mariketta Swearinger
Rd 3, school Red Rock. SW¼ of SW¼, W½ of W½ of SE¼ of SW¼ sec 35 T 23 N R 14 W MDM. T P and C $5.74.
2810—Marinda Wilburn
Rd 3, school Red Rock. NW¼ of NW¼, N½ of N½ of SW¼ of NW¼ sec 24 T 23 N R 14 W MDM. T P and C $4.39.
2816—Jas. Wood
Rd 3, school Red Rock. S½ of S½ of SE¼ of NW¼ NE¼ of SW¼ sec 2 T 23 N R 14 W MDM. T P and C $6.67.
2822—Jno. Anderson
Rd 3, school Reservation. Lot 23 sec 1 T 22 N R 13 W MDM; E½ of SE¼ of SE¼, E½ of W½ of SE¼ of SE¼ sec 34 T 23 N R 13 W MDM; W½ of SW¼ of SW¼, sec 35 T 23 N R 13 W MDM; Lot 55 sec 1 T 22 N R 13 W MDM. T P and C $28.89.
2827—Mary E. Perry
Rd 3, school Reservation. Lot 25 sec 30 T 23 N R 12 W MDM. T P and C $23.48.
2828—Percy Azbill
Rd 3, school Reservation. Lot 37 sec 25 T 23 N R 13 W MDM. T P and C $26.90.
2830—Mary C. Ayalla
Rd 3, school Reservation. Lots 70, 81, 82, sec 28 T 23 N R 12 W MDM. T P and C $8.72.
2840—David Bercier
Rd 3, school Reservation. Lot 64 sec 26 T 23 N R 13 W MDM. T P and C $7.35.
2841—Martha Bingham
Rd 3, school Reservation. NW¼ of NW¼, W½ of W½ of NE¼ of NW¼ sec 13 T 23 N R 13 W MDM. T P and C $6.30.
2842—Jno. H. Bridges
Rd 3, school Reservation. N½, N½ of S½, S½ of SW¼ sec 8 T 23 N R 12 W MDM; N½, SE¼, N½ of SW¼, SE¼ of SW¼ sec 9 T 23 N R 12 W MDM; SW¼, W½ of NW¼ sec 10 T 23 N R 12 W MDM; NW¼ sec 15 T 23 N R 12 W MDM; N½ of NE¼, SE¼ of NE¼ sec 16 T 23 N R 12 W MDM. T P and C $117.72.
2843—Anna Brittan
Rd 3, school Reservation. Lot 21 sec 25 T 23 N R 13 W MDM. T P and C $10.77.
2844—Frank Brittan
Rd 3, school Reservation. Lot 32 sec 2 T 22 N R 13 W MDM. Personal property $440. T P and C $30.81.
2845—Geo. Britan
Rd 3, school Reservation. Lot 31 sec 2 T 22 N R 13 W MDM. Personal property $150. T P and C $20.18.
2846—Mariketta Britton
Rd 3, school Reservation. Lot 20 sec 25 T 23 N R 13 W MDM. T P and C $34.80.
2864—Lizzie Carpenter
Rd 3, school Reservation. Lot 54 sec 33 T 23 N R 12 W MDM. T P and C $14.21.
2867—Phenie Clements
Rd 3, school Reservation. SE¼ of SE¼, S½ of S½ of NE¼ of SE¼ sec 27 T 23 N R 13 W MDM; Lot 63 sec 25 T 23 N R 13 W MDM. T P and C $30.83.
2870—Annie A. Crabtree
Rd 3, school Reservation. S½ of lot 9 sec 1 T 22 N R 13 W MDM. T P and C $5.63.
2874—Geo. Dalson
Rd 3, school Reservation. Lot 5 sec 26 T 23 N R 13 W MDM. T P and C $7.35.
2875—Neiger Dalson
Rd 3, school Reservation. Lot 48 sec 26 T 23 N R 13 W MDM. T P and C $7.35.
2876—Rosa Davis
Rd 3, school Reservation. N½ of SW¼ of SW¼, N½ of S½ of SW¼ of SW¼, W½ of SE¼ of SW¼ sec 5 T 23 N R 13 W MDM; Lot 25 sec 25 T 23 N R 13 W MDM. T P and C $20.51.
2878—F. H. Duncan
Rd 3 school Reservation. Lot 55 sec 33 T 23 N R 12 W MDM. T P and C $4.34.
2870—Wm. D. Duncan
Rd 3, school Reservation. S½ of NW¼ of SW¼, S½ of N½ of NW¼ of SW¼, W½ of NE¼ of SW¼ sec 5 T 23 N R 13 W MDM; Lot 58 sec 28 T 23 N R 12 W MDM. Personal property $190. T P and C $33.45.
2887—John and Henry Downs
Rd 3, school Reservation. Lot 51 sec 24 T 23 N R 13 W MDM. T P and C $14.21.
2888—Henry Downs
Rd 3, school Reservation. Lots 46 and 30 sec 24 T 23 N R 13 W MDM. T P and C $20.39.
2891—Minnie Duncan
Rd 3, school Reservation. E½ of NW¼ of SE¼, W½ of NE¼ of SE¼ and W½ of E½ of NE¼ of SE¼ sec 5 T 23 N R 13 W MDM; Lot 28 sec 25 T 25 N R 13 W MDM. T P and C $26.02.
2892—Myrtle Duncan
Rd 3, school Reservation. Lot 28 sec 33 T 23 N R 12 W MDM. T P and C $6.90.
2901—Robt. Frazier
Rd 3, school Reservation. Lot 37 sec 30 T 23 N R 12 W MDM. T P and C $23.48.
2909—Ben Graves
Rd 3, school Reservation. Lot 12 sec 1 T 22 N R 13 W MDM. T P and C $18.67.
2912—Jessie Gregory
Rd 3, school Reservation. S½ of SE¼ of NE¼, NW¼ of SE¼, N½ of N½ of NW¼ of SE¼ sec 32 T 22 N R 13 W MDM. T P and C $10.10.
2915—Robt. Hanover
Rd 3, school Reservation. S½ of NE¼ of NE¼, SE¼ of NE¼, S½ of N½ of NE¼ of NE¼ sec 32 T 22 N R 13 W MDM. T P and C $10.10.
2918—Carrie Heath
Rd 3, school Reservation. Lot 14 sec 26 T 23 N R 13 W MDM. T P and C $7.35.
2924—Lena Henthorne
Rd 3, school Reservation. S½ of

S½ of SE¼ of NE¼, NE¼ of SE¼ sec 9 T 23 N R 13 W MDM; Lot 53 sec 36 T 23 N R 13 W MDM. T P and C $26.02.

2936—Alma D. Hoaglin
Rd 3, school Reservation. Lot 49 sec 26 T 23 N R 13 W MDM. T P and C $5.63.

2937—Joe Frank
Rd 3, school Reservation. SW¼ of NW¼, W½ of W½ of SE¼ of NW¼ sec 33 T23 N R 13 W MDM. T P and C $7.35.

2939—Hiram W. Kelly
Rd 3, school Reservation. Lot 20 sec 35 T 23 N R 13 W MDM. T P and C $17.65.

2940½—Annie Kirk
Rd 3, school Reservation. S½ of lot 31 sec 32 T 23 N R 12 W MDM. T P and C $11.81.

2984—Netie Bell Lincoln
Rd 3, school Reservation. NE¼ of SE¼, E½ of E½ of NW¼ of SE¼ sec 15 T 23 N R 13 W MDM; Lot 57 sec 30 T 23 N R 13 W MDM; Lot 2 sec 35 T 23 N R 13 W MDM; Lot 15 sec 35 T 23 N R 13 W MDM. T P and C $71.93.

2949—Minerva McDaniell
Rd 3, school Reservation. Lot 4, W½ of lot 3 sec 3 T 23 N R 13 W MDM; E½ of E½ of lot 1 sec 4 T 23 N R 13 W MDM. T P and C $30.83.

2954—Albert and Stella McKay
Rd 3, school Reservation. Lot 15 sec 23 T 22 N R 13 W MDM. T P and C $10.77.

2958—Mollie C. Major
Rd 3, school Reservation. S½ of N½ of SE¼ of NW¼, S½ of SE¼ of NE¼ sec 10 T 23 N R 13 W MDM; E½ of W½ of NE¼ of SW¼, E½ of NE¼ of SW¼ sec 10 T 23 N R 13 W MDM. T P and C $8.72.

2959—Fred Major
Rd 3, school Reservation. W½ of W½ of E½ of SW¼, W½ of SW¼ sec 10 T 23 N R 13 W MDM; S½ of SE¼, E½ of E½ of SE¼ of SW¼ sec 9 T 23 N R 13 W MDM. T P and C $26.90.

2965—Henry Murphy
Rd 3, school Reservation. Lot 58 sec 35 T 23 N R 13 W MDM. T P and C $6.30.

2967—Lorenzo Nuckolls
Rd 3, school Reservation. Lot 53 sec 28 T 23 N R 12 W MDM. T P and C $7.35.

2979—Ellen H. Poe
Rd 3, school Reservation. SW¼ of NW¼, W½ of W½ of SE¼ of NW¼ sec 21 T 23 N R 13 W MDM. T P and C $7.35.

2991—Jno. Sherwood
Rd 3, school Reservation. Lot 51 sec 2 T 22 N R 13 W MDM. T P and C $5.29.

2992—Susanna Seigel
Rd 3, school Reservation. Lot 7 sec 1 T 22 N R 13 W MDM. T P and C $14.21.

2994—Annie Simonin
Rd 3, school Reservation. Lots 10, 12, 13, sec 2 T 23 N R 13 W MDM; Lot 30 Sec 26 T 23 N R 13 W MDM. Personal property $260. T P and C $31.56.

2996—Jno. Simonin
Rd 3, school Reservation. Lots 1 and 2, E½ of lot 3 sec 3 T 23 N R 13 W MDM; Lot 32 sec 26 T 23 N R 13 W MDM. Personal property $290. T P and C $34.03.

2997—Marion Simonin
Rd 3, school Reservation. Lot 31 sec 26 T 23 N R 13 W MDM. T P and C $11.81.

2998—Belle Smith
Rd 3, school Reservation. SE¼ of SE¼ sec 29 T 23 N R 13 W MDM; N½ of N½ of NE¼ of NE¼ sec 32 T 23 N R 13 W MDM; Lot 60 sec 36 T 23 N R 13 W MDM. T P and C $30.86.

2999½—Byrnum Smith
Rd 3, school Reservation. Lot 37 sec 24 T 23 N R 13 W MDM. T P and C $14.21.

3003—Ena Smith Webster
Rd 3, school Reservation. SW¼ of NW¼, S½ of S½ of NW¼ of NW¼ sec 28 T 23 N R 13 W MDM. T P and C $7.35.

3006—Jessie Smith
Rd 3, school Reservation. NW¼ of NE¼, N½ of SE¼ of NE¼ sec 32 T 22 N R 13 W MDM; S½ of lot 34 sec 29 T 23 N R 12 W MDM. T P and C $8.04.

3007—Josephine Smith
Rd 3, school Reservation. SE¼ of SW¼, S½ of S½ of NE¼ of SW¼ sec 22 T 23 N R 13 W MDM; Lot 53 sec 31 T 23 N R 12 W MDM. Personal property $80. T P and C $34.28.

3008—Peter Smith and Josephine Whipple
Rd 3, school Reservation. Lot 43 sec 31 T 23 N R 12 W MDM. Personal property $120. T P and C $28.39.

3011—Bert Steele
Rd 3, school Reservation. Lot 44 sec 28 T 23 N R 12 W MDM. T P and C $3.21.

3013—Roger Steele
Rd 3, school Reservation. S½ of SW¼ sec 17 T 23 N R 12 W MDM. T P and C $11.47.

3015—Mary Stevens
Rd 3, school Reservation. Lots 12 and 19 sec 7 T 23 N R 12 W MDM. T P and C $4.65.

3018—Emma Stone
Rd 3, school Reservation. Lot 33 sec 29 T 23 N R 12 W MDM; SW¼ of NW¼, S½ of S½ of NW¼ of NW¼ sec 34 T 23 N R 13 W MDM. T P and C $30.83.

3019—Mary Ena Stone
Rd 3, school Reservation. NW¼ of SW¼, W½ of W½ of NE¼ of SW¼ sec 34 T 23 N R 13 W MDM. Lot 48 sec 30 T 23 N R 12 W MDM. T P and C $33.25.

3022—Lulu Tuttle
Rd 3, school Reservation. Lot 34 sec 24 T 23 N R 13 W MDM. T P and C $10.77.

3025—Ella Ward
Rd 3, school Reservation. NW¼ of SE¼, S½ of N½ of SW¼ of NE¼, S½ of SW¼ of NE¼ sec 4 T 23 N R 13 W MDM. T P and C $8.37.

3031—Frank and Lulu Whipple and Jim C. Wood
Rd 3, school Reservation. Lot 14 sec 31 T 23 N R 12 W MDM. T P and C $23.48.

3032—Frank Whipple
Rd 3 school Reservation. E½ of E½ of SE¼ of NE¼ sec 22 T 23 N R 13 W MDM; SW¼ of NW¼ sec 23 T 23 N R 13 W MDM. Personal property $220. T P and C $16.39.

3034½—Abe White and Fillmore Duncan
Rd 3, school Reservation. N½ of lot 56 sec 33 T 23 N R 12 W MDM. T P and C $7.35.

3037—Merinda Wilburn
Rd 3, school Reservation. Lot 27 sec 24 T 23 N R 13 W MDM. T P and C $3.70.

3040—Fred Wilsey
Rd 3, school Reservation. Lot 53 sec 25 T 23 N R 13 W MDM. T P and C $23.48.

3042—Jas. Wilsey
Rd 3, school Reservation. Lot 44 sec 25 T 23 N R 13 W MDM. T P and C $23.48.

3044—Maria Wilsey
Rd 3, school Reservation. SW¼ of NW¼, W½ of W½ of SE¼ of NW¼ sec 29 T 23 N R 13 W MDM. Personal property $900. T P and C $39.73.

3047—Jas. Wood
Rd 3, school Reservation. Lot 43 sec 26 T 23 N R 13 W MDM. T P and C $7.35.

3084½—Jim C. Wood and Lulu Tuttle
Rd 3, school Reservation. S½ of lot 46 sec 31 T 23 N R 12 W MDM. T P and C $11.81.

3049—Chas. Wright
Rd 3, school Reservation. SE¼ of SW¼, E½ of E½ of SW¼ of SW¼, E½ of SW¼ of SW¼ sec 4 T 23 N R 13 W MDM; SE¼ of NW¼, E½ of SW¼ of NW¼, E½ of W½ of NW¼ sec 24 T 23 N R 13 W MDM. Personal Property $390. T P and C $57.72.

3090—E. C. Green
Rd 3, school Round Valley. NE¼ of NW¼ sec 7 T 22 N R 12 W MDM; right of way across sec 7 T 22 N R 12; Fr NW¼ sec 7 T 22 N R 12 W MDM. T P and C $96.91.

3136—P. G. Potter
Rd 3, school Round Valley. Lot in Covelo bd E by Lowell St., S by lot of C. G. O'Farrell, W by lot of H. L. Zeek N by Grange St. Personal property $180 T P and C $18.05.

3137—R. A. Potter
Rd 3, school Round Valley. Und ½ int in Fr SW¼ of SE¼ sec 1 T 22 N R 13 W MDM. Personal property $2500. T P and C $112.23.

3138—Susan Potter
Rd 3, school Round Valley. Und ½ int in Fr SW¼ of SE¼ sec 1 T 22 N R 13 W MDM. T P and C $29.24.

3157—August Surtman
Rd 3, school Round Valley. N½ sec 16 T 22 N R 13 W MDM. T P and C $20.30.
To be sold at public auction June 27, 1922. See sale No. 123 in addenda to this list.

3174—Chas. and Maggie Dorman
Rd 3, school Simmerley. N½ of lot 4 sec 4 T 23 N R 14 W MDM; E½ of lot 4, E½ of W½ of lot 4 sec 5 T 23 N R 14 W MDM; N½ of SE¼ of NE¼, N½ of S½ of SE¼ of NE¼ sec 5 T 23 N R 14 W MDM. T P and C $6.67.

3184—C. B. Bowers
Rd 3, school Simmerley. NW¼ of SW¼ of NW¼ sec 36 T 24 N R 15 W MDM. T P and C $2.03.

3186—A. Dempsey
Rd 3, school Simmerley. NW¼ of SE¼ of NW¼ sec 36 T 24 N R 15 W MDM. T P and C $2.03.

3202—Montezuma Improvement Co.
Rd 3, school Simmerley. NE¼ of SW¼, lots 3 and 4 less 7 acres sec 8 T 23 N R 14 W MDM; NE¼ of SW¼, N½ of SW¼ of SW¼, SE¼ of SW¼ of SW¼ sec 25 T 24 N R 15 W MDM; NE¼ of NW¼, SW¼ of NW¼ of NW¼, NE¼ of NW¼, S½ of NE¼ of SW¼, SE¼ of SW¼, SE¼ of SW¼ of SW¼ sec 36 T 24 N R 15 W MDM. T P and C $18.23.

3203—L. V. Nye
Rd 3, school Simmerley. W½ of SW¼ sec 29 T 24 N R 14 W MDM; W½ of NW¼ sec 32 T 24 N R 14 W MDM; Lot 1, E½ of SE¼ sec 30 T 24 N R 14 W MDM; NE¼ of NE¼ sec 31 T 24 N R 14 W MDM; SE¼ of NW¼, NE¼ of SW¼ sec 32 T 24 N R 14 W MDM. T P and C $24.30.

3204—Grace L. Nye
Rd 3, school Simmerley. SE¼ of SE¼ sec 7 T 23 N R 14 W MDM; NW¼ of SW¼, S½ of SW¼, sec 8 T 23 N R 14 W MDM. T P and C $10.02.

3208—M. J. C. Shoelkoff
Rd 3, school Simmerley. SW¼ of SE¼ of SW¼ sec 25 T 24 N R 15 W MDM. T P and C $2.03.

3211—Montezuma Improvement Co.
Rd 3, school Simmerley. SE¼ of SE¼ of SW¼ sec 25 T 24 N R 15 W MDM; W½ of NW¼ of NW¼, SE¼ of NW¼ of NW¼ sec 36 T 24 N R 15 W MDM; S½ of SE¼ of NW¼, N½ of SW¼ of SW¼ sec 36 T 24 N R 15 W MDM. T P and C $5.61.

3217—Wm. Ashdown
Rd 3, school Spy Rock. SE¼ of SE¼ of NE¼ sec 29 T 23 N R 14 W MDM. T P and C $2.03.

3218—C. M. Baker
Rd 3, school Spy Rock. SE¼ of SW¼ sec 2 T 22 N R 14 W MDM; NE¼ of NW¼ sec 11 T 22 N R 14 W MDM; E½ of NE¼ of NW¼ sec 28 T 23 N R 14 W MDM. T P and C $6.77.

3220—J. J. Blaschka
Rd 3, school Spy Rock. SE¼ of NW¼ of NW¼ sec 28 T 23 N R 14 W MDM. T P and C $2.03.

3222—O. J. Boone
Rd 3, school Spy Rock. NW¼ of SW¼ of NW¼ sec 21 T 23 N R 14 W MDM. T P and C $2.03.

3225—Eva Briggs
Rd 3, school Spy Rock. N½ of SE¼ of SW¼ of SW¼ sec 29 T 23 N R 14 W MDM. T P and C $1.42.

3226—J. M. B. Briggs
Rd 3, school Spy Rock. SW¼ of SW¼ of SW¼, S½ of NW¼ of SW¼ of SW¼ sec 29 T 23 N R 14 W MDM. T P and C $2.96.

3227—Queenie Briggs
Rd 3 school Spy Rock. S½ of SE¼ of SW¼ of SW¼ sec 29 T 23 N R 14 W MDM. T P and C $1.42.

3230—Jennie I. Bush
Rd 3, school Spy Rock. SE¼ of SW¼ of NW¼, SW¼ of SE¼ of NW¼ sec 21 T 23 N R 14 W MDM; NE¼ of N¼E of NE¼ sec 20 T 23 N R 14 W MDM. T P and C $4.81.

3241—Sumner Dunham
Rd 3, school Spy Rock. Lot 4 sec 18 T 23 N R 14 W MDM; Lot 1 sec 19 T 23 N R 14 W MDM. T P and C $4.49.

3252—G. Friedholm
Rd 3, school Spy Rock. NW¼ of SE¼ of SE¼ sec 17 T 23 N R 14 W MDM. T P and C $2.03.

3262—Thos. A. Hill
Rd 3, school Spy Rock. SE¼ of SW¼ sec 2 T 22 N R 14 W MDM; NE¼ of NW¼ sec 11 T 22 N R 14 W MDM. T P and C $8.83.

3265—S. Igall
Rd 3, school Spy Rock. Lot 8 sec 2 T 22 N R 14 W MDM. T P and C $8.83.

3271—August Kalberg Est.
Rd 3, school Spy Rock. E½ of NW¼ of NE¼ sec 31 T 23 N R 14 W MDM. T P and C $2.96.

3276—A. Kuster
Rd 3, school Spy Rock. Lots 3 and 4, W½ of SE¼ sec 12 T 23 N R 15 W MDM. T P and C $16.57.

3277—Geo. Laird
Rd 3, school Spy Rock. NE¼ of NE¼ of SE¼ sec 20 T 23 N R 14 W MDM. T P and C $2.03.

3288—F. S. Mulford or F. L. Caughey
Rd 3, school Spy Rock. Fr S½ of NW¼ sec 23 T 23 N R 15 W MDM. T P and C $1.93.

3295—F. J. Quinn
Rd 3, school Spy Rock. W½ of NW¼ of SW¼ sec 28 T 23 N R 14 W MDM. T P and C $3.57.

3285—Montezuma Improvement Co.
Rd 3, school Spy Rock. W½ of lots 1 and 2, lots 7, 9, 10 W½ of SE¼ sec 2; NE¼ of SW¼ less lands sold sec 2; Lots 1, 2, 4, E½ of lots 3 less land sold sec 3 T 22 N R 14 W MDM; Lots 5, 6, 9, 10, S½ less lands sold sec 3 T 22 N R 14 W MDM; Lots 1 and 2, SE¼ sec 4; NE¼, N½ of NW¼, NW¼ of NE¼, E½ of SE¼ sec 10 T 22 N R 14 W MDM; Lots 1, 2,3 5, 6, sec 6 T 22 N R 14 W MDM; SE¼ of SE¼ of SE¼, NE¼ of SW¼ of NW¼ sec 17 T 23 N R 14 W MDM; E½ of NE¼, SW¼ of NE¼, W½ of SE¼, NE¼ of SE¼ sec 19 T 23 N R 14 W MDM; NW¼ of NW¼, W½ of NE¼ of NW¼, NW¼ of NE¼ of NE¼ sec 20; S½ of NE¼ of NE¼, W½ of NE¼ of SE¼, SE¼ of SE¼ sec 20 T 23 N R 14 W MDM; NW¼ of NW¼ of NW¼. NW¼ of SE¼ of NW¼ sec 21; NW¼ of SW¼ of NE¼, SE¼ of SW¼ of NE¼ sec 21; W½ of NW¼ of SW¼, SE¼ of NW¼ of SW¼ sec 21 T 23 N R 14 W MDM; SE¼ of NE¼ of SW¼, N½ of SE¼ of SW¼ sec 21 T 23 N R 14 W MDM; SW¼ of NW¼, W½ of SE¼ of NW¼, NE¼ of SW¼ sec 28; NE¼ of NW¼ of SW¼ N½ of SW¼ of SW¼ sec 28; SE¼ of SW¼ of SW¼ sec 28 T 23 N R 14 W MDM; N½ of NW¼, S½ of NW¼ of NE¼, NW¼ of SW¼ of NE¼, N½ of SE¼ of NE¼, S½ of SE¼, SE¼ of SW¼ ec 29 T 23 N R 14 W MDM; E½ of NW¼, W½ of NE¼, W½ of SE¼ sec 30; N½ of SE¼ of SE¼, SE¼ of SE¼ of SE¼ sec 30; N½ of lot 9, N½ of S½ of lot 9 sec 30; SW¼ of E½ of lot 9, S½ of lot 8 sec 30; S½ of lot 5 and lot 4 sec 30 T 23 N R 14 W MDM. T P and C $169.30.

3286—Montezuma Improvement Co.
Rd 3, school Spy Rock. Lots 1, 3, 4, 5, sec 31 T 23 N R 14 W MDM; W½ of NW¼ of NE¼, SE¼ of SE¼ of NE¼ sec 31; N½ of SE¼ of NE¼ SW¼ of SE¼ of NE¼ sec 31; E½ of SW¼ of NE¼, SW¼ of SW¼ of NE¼, S½ of SE¼ ec 31 T 23 N R 14 W MDM; E½ of NW¼ of NW¼, N½ of NE¼ of NW¼ sec 32; SE¼ of NE¼ of NW¼, W½ of NE¼, NE¼ of NE¼ sec 32; NE¼ of SE¼ of NW¼, W½ of SW¼ of NW¼ sec 32; SW¼ of SE¼ of NW¼, E½ of SW¼, SW¼ of SW¼ sec 32; NW¼ of SE¼ sec 32 T 23 N R 14 W MDM; Lot 3 less right of way sec 34 T 23 N R 14 W MDM; NE¼ of SW¼, W½ of SW¼ sec 14 T 23 N R 15 W MDM; NE¼ of NW¼, nearly 60 acres of S½ of NW¼ sec 23 T 23 N R 15 W MDM. T P and C $60.56.

3301—N. J. Samuelson
Rd 3, school Spy Rock. SW¼ of NE¼ of NW¼ sec 28 T 23 N R 14 W MDM. T P and C $2.03.

3303—Alice Samuelson
Rd 3, school Spy Rock. SE¼ of SW¼ of SW¼ sec 21 T 23 N R 14 W MDM. T P and C $2.03.

3305—A. J. Samuelson
Rd 3, school Spy Rock. SE¼ of NW¼ of NW¼ sec 28 T 23 N R 14 W MDM. T P and C $2.03.

3317—E. E. Tobey
Rd 3, chool Spy Rock. NE¼ of SW¼ of NE¼ sec 29 T 23 N R 14 W MDM. T P and C $2.03.

3322—Geo. Troutner
Rd 3, school Spy Rock. NW¼ of NW¼ of NE¼ sec 29 T 23 N R 14 W MDM. T P and C $2.03.

3323—O. A. Vann
Rd 3 school Spy Rock. SE¼ of NW¼, NE¼ of SW¼, N½ of SE¼ sec 29 T 23 N R 14 W MDM; SW¼ of SE¼ of NE¼ ec 29 T 23 N R 14 W MDM. T P and C $11.96.

3330—Montezuma Improvement Co.
Rd 3, school Spy Rock. NE¼ of SE¼ of SE¼ sec 17 T 23 N R 14 W MDM; SW¼ of SE¼ of NE¼, NE¼ of NE¼ of SE¼ sec 20 T 23 N R 14 W MDM; SW¼ of of SE¼ of NW¼, W½ of NE¼ of SW¼ sec 21; W½ of SW¼ of SW¼, SW¼ of SE¼ of SW¼ sec 21 T 23 N R 14 W MDM; NE¼ of NW¼ of NE¼, SE¼ of SE¼ of NE¼ sec 29 T 23 N R 14 W MDM; E½ of NE¼ of NE¼, SE¼ of NE¼ of NE¼ sec 31; NW¼ of SW¼ of NE¼ sec 31 T 23 N R 14 W MDM; SW¼ of NW¼ of NW¼ sec 32 T 23 N R 14 W MDM. T P and C $11.17.

3331—Artie M. Barnes
Rd 3, school Two Rivers. Lot 5 sec 6 T 21 N R 13 W MDM. T P and C $15.42.

3332—G. L. Berding
Rd 3, school Two Rivers. Lots 9 and 10 sec 6 T 21 N R 13 W MDM. T P and C $18.08.

3346—E. C. Green
Rd 3, school Two Rivers. N½ of NE¼, SE¼ of NE¼, sec 18 T 21 N R 13 W MDM; that part of lot 2 south of low water mark of Middle Eel River in sec 6 T 21 N R 13 W MDM; Lots 11, 12, 13, sec 6 T 21 N R 13 WMDM; E½ lots 7 and 8 sec 7 to 21 N R 13 W MDM. T P and C $64.82.

3355—Don C. Phillips
Rd 3, school Two Rivers. NW¼ of SE¼, N½ of SW¼, SE¼ of SW¼ sec 14 T 22 N R 14 W MDM. T P and C $10.41.

3360—T. J. Weldon
Rd 3, school Two Rivers. SE¼ of NW¼ sec 1 T 21 N R 14 W MDM. T P and C $5.79.

3366—L. C. Barnes
Rd 3, school Two Rivers. S½ of SW¼ sec 26 T 22 N R 14 W MDM; E½ of NW¼ sec 35 T 22 N R 14 W MDM. T P and C $25.04.

3367—Chas. Beller
Rd 3, school Two Rivers. Lots 1 and 2, sec 2 T 21 N R 14 W MDM; S½ of SE¼ sec 35 T 22 N R 14 W MDM. T P and C $12.11.

3368—A. I. Baldwin
Rd 3, school Williams Creek. SW¼ of SE¼ sec 3 T 22 N R 10 W MDM. T P and C $3.57.

3377—Jno. H. Bridges
Rd 3, school Williams Creek. NW¼ sec 1 T 23 N R 12 W MDM; all of sec 2 T 23 N R 12 W MDM; E½ of sec 3 T 23 N R 12 W MDM; E½ of E½, NW¼ of NE¼, SW¼ of SE¼ sec 10 T 23 N R 12 W MDM; all of sec 11 T 23 N R 12 W MDM; N½ of SW¼ sec 12 T 23 N R 12 W MDM; NE¼ sec 14 T 23 N R 12 W MDM; Lots 11, 12, 13, 14, 15, 16, sec 6 T 23 N R 11 W MDM; Lots 5, 6, 7, 8, 9, 10, sec 7 T 23 N R 11 W MDM; NE¼ sec 15 T 23 N R 12 W MDM. T P and C $189.61.

3379—Arthur Carpenter
Rd 3, school Williams Creek. NE¼ of NW¼, sec 11 T 22 N R 10 W MDM; S½ of SE¼ of SW¼, NE¼ of SE¼ of SW¼ sec 2 T 22 N R 10 W MDM. T P and C $9.76.

3380—Arthur Carpenter
Rd 3, school Williams Creek. W½ of SW¼, S½ of SW¼ of NW¼ sec 25 T 22 N R 10 W MDM; E½ of E½ of SE¼, SE¼ of SE¼ of NE¼ sec 26 T 22 N R 10 W MDM. Personal property $1140. T P and C $54.69.

3381—Wm. S. Chase
Rd 3, school Williams Creek. Lot 11 sec 13 T 23 N R 12 W MDM. T P and C $5.45.

3390—Geo. L. Hoxie
Rd 3, school Williams Creek. S½ of NW¼ sec 16 T22 N R 10 W MDM. T P and C $10.40.

3407—Minnie Lukrafka
Rd 3 school Williams Creek. SE¼ of NE¼ sec 36 T 22 N R 10 W MDM. T P and C $4.49.

3408—D. E. Mitchell
Rd 3, school Williams Creek. SW¼ of NE¼ sec 11 T 23 NR 11 W MDM. T P and C $3.57.

3414—E. B. Perrin
Rd 3, school Williams Creek. N½ of S½ sec 36 T 25 N R 11 W MDM. T P and C $16.88.

3415—August Petry
Rd 3, school Williams Creek. N½ of SW¼, SW¼ of SW¼, W½ of SE¼ of SW¼ sec 36 T 22 N R 10 W MDM. T P and C $15.02.

3417—S. S. Pollock
Rd 3, school Williams Creek. N½ of NW¼ sec 22 T 24 N R 10 W MDM. T P and C $8.83.

3421—Louis Sanders
Rd 3, school Williams Creek. E½ of SE¼ of SW¼, SW¼ of SE¼ sec 36 T 22 N R 10 W MDM. T P and C $6.67.

3429—W. W. Warren
Rd 3, school Williams Creek. NW¼ sec 12 T 23 N R 12 W MDM. T P and C $16.88.

3430—Wm. Wells
Rd 3, school Williams Creek. S½ of S½ sec 15 T 24 N R 10 W MDM. T P and C $16.88.

3445—Geo. Dashields
Rd 3, school Foster Mountain. S½ of NE¼ sec 29 T 18 N R 11 W MDM; S½ of NW¼ sec 28 T 18 N R 11 W MDM. T P and C $15.09.
To be sold at public auction June 27, 1922. See sale No. 86 in addenda to this list.

3455—Mrs. E. N. Gillespie
Rd 3, school Foster Mountain. W½ of NW¼, N½ of SW¼ sec 20 T 18 N R 11 W MDM; E½ of NE¼, SW¼ of SE¼ sec 19 T 18 N R 11 W MDM; NW¼ of NE¼ sec 30 T 18 N R 11 W MDM. T P and C $13.50.

3464—G. W. Hinton
Rd 3, school Foster Mountain. NW¼ of NW¼, S½ of NW¼ sec 22 T 18 N R 12 W MDM; NE¼ of NE¼ sec 21 T 18 N R 12 W MDM. Personal property $200. T P and C $16.50.

3478—A. J. Leno
Rd 3, school Foster Mountain. SW¼ of SW¼ sec 25 T 19 N R 12 W MDM; E½ of SE¼ sec 26 T 19 N R 12 W MDM; NE¼ of NE¼ sec 35 T 19 N R 12 W MDM. T P and C $17.02.

3482—Jos. E. Montgomery
Rd 3 school Foster Mountain. N½ of NE¼ sec 27 T 18 N R 11 W MDM. T P and C $7.92.

3491—Jas. Phillips
Rd 3, school Foster Mountain. SE¼ of NW¼ sec 32 T 18 N R 11 W MDM. T P and C $4.05.

3494—Thos. Potter
Rd 3, school Foster Mountain. SW¼ of NW¼, W½ of SW¼ sec 22 T 18 N R 11 W MDM; NW¼ of NW¼ sec 27 T 18 N R 11 W MDM. T P and C $17.02.

3510—Mary E. Hall
Rd 3, school Foster Mountain. Lot 11 sec 23 T 19 N R 12 W MDM; N½ of NE¼, SE¼ of NE¼ sec 26 T 19 NR 12 W MDM. T P and C $21.14.

3571—V. G. Bonally
Rd 3, school Little Lake. Lot 6 sec 3 T 18 N R 13 W MDM. T P and C $10.67.

3584—Henry Ford
Rd 3, school Little Lake. N½ of SW¼, SE¼ of NW¼, NE¼ of SW¼ sec 21 T 19 N R 13 W MDM. T P and C $15.09.

3585—Lena Ford
Rd 3, school Little Lake. SW¼ of NE¼, NW¼ of SE¼, E½ of SW¼ sec 11 T 18 N R 13 W MDM; S½ of NW¼ sec 11 T 18 N R 13 W MDM. T P and C $14.36.

3606—A. E. Keller
Rd 3, school Little Lake. Lot 13 sec 23 T 19 N R 13 W MDM; Lots 3, 4, 5, 6, 11 12, 13, 14, sec 26 T 19 N R 13 W MDM; 11¼ acres bought of W. E. Shelton in sec 25 T 19 N R 13 W MDM; SE¼ of NE¼ sec 27 T 19 N R 13 W MDM. T P and C $20.57.

3609—Adolph M. Leibowitz
Rd 3, school Little Lake. S½ of NE¼ of SE¼ of NE¼ sec 28 T 19 N R 13 W MDM. T P and C $1.87.

3615—Walter Mack
Rd 3, school Little Lake. Lot 5 of Frost estate in secs 5 and 8 T 18 N R 13; N½ of SW¼ sec 8 T 18 N R 13 W MDM. T P and C $106.17.

3638—F. W. Taft
Rd 3, school Little Lake. Lot 6 sec 3 T 18 N R 13 W MDM. T P and C $13.78.

3643—Leonore S. Walter
Rd 3, school Little Lake. Beginning at a point 1320 feet S of NE corner of NE¼ of sec 29 T 19 N R 13 W MDM, run th S 330 feet, th W 1320 feet, th N 330 feet, th E 1320 feet to beginning and being N½ of N½ of SE¼ of NE¼ of sec 28 T 19 N R 13 W MDM. T P and C $3.25.

3661—H. A. Davis
Rd 3, school Rowe. SW¼ of SW¼ sec 14 T 19 N R 14 W MDM; W½ sec 15 T 19 N R 14 W MDM; all of sec 16 T 19 N R 14 W MDM; NW¼; E½ less 80 acres sec 17 T 19 N R 14 W MDM; Fr N½ of SE¼, NE¼ of NE¼ sec 21 T 19 N R 14 W MDM; NW¼ of SE¼, N½ of SW¼, NE¼ of NW¼, SW¼ of NW¼, NE¼ sec 22 T 19 N R 14 W MDM; N½ of SW¼, SW¼ of SW¼, N½ of NW¼, SW¼ of NW¼ sec 23 T 19 N R 14 W MDM; Fr NE¼ of NW¼ less 13 acres in secs 17, 21, 22 and sec 27 T 19 N R 14 W MDM. T P and C $366.26.

3665—H. P. Hardman
Rd 3, school Rowe. NW¼ of NE¼, SE¼ of NE¼, Fr NW¼ of NW¼, Fr NE¼ of NW¼, Fr SE¼ of NW¼, Fr SW¼ of NE¼, all east of county road in sec 21 T 19 N R 14 W MDM. T P and C $15.42.

3672—Alva F. Page and W. U. White
Rd 3, school Rowe. NE¼ sec 20 T 19 N R 14 W MDM; N½ of SW¼, SW¼ of NW¼, Fr SE¼ of NW¼, Fr NW¼ of NW¼ sec 21 T 19 N R 14 W MDM; Fr SW¼ of NE¼, Fr NE¼ of NW¼ less land sold to railroad sec 21 T 19 N R 14 W MDM. T P and C $38.52.

3706—Geo. R. Kellog
Rd 3, school Rypn Creek. S½ of NE¼ sec 18 T 19 N R 14 W MDM. T P and C $7.92.

3720—Pio Tamiaetti
Rd 3 school Ryan Creek. W½ of SE¼ sec 14 T 19 N R 14 W MDM. T P and C $12.06.

3725—K. Van Zante
Rd 3, school Ryan Creek. S½ of SW¼, SW¼ of SE¼ sec 12 T 19 N R 14 W MDM. NW¼ of NW¼ sec 13 T 19 N R 14 W MDM. T P and C $15.09.

3729—Wm. Williams
Rd 3, school Ryan Creek. NW¼ of SE¼ sec 13 T 19 N R 14 W MDM. T P and C $4.89.

3738—Alex H. Brown
Rd 3, school Sawyers. S½ of NE¼, NE¼ of SE¼ sec 23 T 18 N R 13 W MDM. T P and C $11.51.

3795—M. J. Cooper
Rd 3, school Scotts Valley. W½ of lots 5 and 8, W½ of SW¼ sec 5 T 18 N R 12 W MDM; Lots 1, 2, 8, 9, N½ of SE¼ sec 6 T 18 N R 12 W MDM; Lot 1 sec 7 T 18 N R 12 W MDM; N½ of NW¼ sec 8 T 18 N R 12 W MDM. T P and C $61.18.

3809—Frank R. Campbell
Rd 3, school Sherwood. S½ of SW¼ sec 8 T 19 N R 14 W MDM. T P and C $10.79.

3812—R. C. Chapman
Rd 3, school Sherwood. SE¼ of SW¼, W½ of SW¼ sec 10 T 19 N R 15 W MDM; NW¼ of NW¼ sec 15 T 19 N R 15 W MDM. T P and C $15.64.

3813—R. C. Chapman
Rd 3, school Sherwood. SW¼ of SW¼ sec 12 T 19 N R 15 W MDM. T P and C $4.07.

3827—C. A. Miller
Rd 3, school Sherwood. Lots 3 and 4 Fr of lot 2, Fr SE¼ of SW¼ sec 30 T 20 N R 14 W MDM; Lots 1 and 2, Fr E½ of NW¼ sec 31 T 20 NR 14 W MDM; S½ sec 23 T 20 N R 15 W MDM; all less 30 acres sec 26 T 20 N R 15 W MDM; Fr N½ sec 35 T 20 N R 15 W MDM; S½ sec 24 T 20 N R 15 W MDM; all of sec 25 T 20 N R 15 W MDM; N½ sec 36 T 20 N R 15 W MDM; Fr E½ of E½ sec 27 T 20 N R 15 W MDM. T P and C $132.93.

3834—Mr. and Mrs. J. S. Pool
Rd 3, school Sherwood. Lot 20487 feet East distant from quarter section of sections 6 and 7 on West line of county road, being Fr SW¼ of NE¼ sec 7 T 19 N R 14 W MDM. T P and C $6.00.
To be sold at public auction June 27, 1922. See sale No. 96 in addenda to this list.

3849—Agnes M. and J. B. Ayres Est.
Rd 3, school Wheelbarrow. SE¼ of NW¼, SW¼ of NE¼ sec 15 T 19 N R 13 W MDM. T P and C $7.92.

3855—Geo. C. Curtis
Rd 3, school Wheelbarrow. W½ of NE¼, SE¼ of NW¼ sec 7 T 19 N R 13 W MDM; Lot 9 sec 6 T 19 N R 13 W MDM; NE¼ of NW¼ sec 7 T 19 N R 13 W MDM. Personal property $360. T P and C $32.79.

3859—Jno. L. Fagon
Rd 3, school Wheelbarrow. Lot 4 sec 7 T 19 N R 13 W MDM; Lot 1 sec 18 T 19 N R 13 W MDM. T P and C $6.00.

3860—Elem Ford
Rd 3, school Wheelbarrow. S½ of SW¼ sec 3 T 19 N R 13 W MDM; NE¼ of NW¼, NW¼ of NE¼ sec 10 T 19 NR 13 W MDM. T P and C $7.31.

3861—Geo. Ford
Rd 3, school Wheelbarrow. E½ of lots 7 and 10, NE¼ of SE¼ sec 4 T 19 N R 13 W MDM; NW¼ of SW¼ sec 3 T 19 N R 13 W MDM. T P and C $9.47.

3862—Henry Ford
Rd 3, school Wheelbarrow. Interest in SW¼, W½ of NW¼, W½ of SE¼ sec 16 T 19 N R 13 W MDM. T P and C $8.76.

3864—Jno. C. Ford
Rd 3, school Wheelbarrow. Lot 6 W½ of lots 7 and 10 sec 4 T 19 N R 13 W MDM. Personal property $720. T P and C $39.50.

3872—Thos. P. McWaters
Rd 3, school Wheelbarrow. Lot 2 sec 4 T 19 N R 13 W MDM. T P and C $3.25.

3876—Ira Ordway
Rd 3, school Wheelbarrow. S½ of S½ sec 33 T 20 N R 13 W MDM. T P and C $15.09.

3902—Edward Loherty
Rd 3, school Whitcomb. Lot 6, NE¼ of SW¼ sec 6 T 177 N R 13 W MDM. T P and C $13.72.

3905—M. B. Finley
Rd 3, school Whitcomb. 1½ acres in sec 33 T 18 N R 14 W MDM. T P and C $1.87.

3909—Mary E. Holton
Rd 3, school Whitcomb. NE¼ of SE¼, NE¼ sec 3 T 17 N R 13 W MDM; NW¼ of NE¼, NE¼ of SW¼, SW¼ of SW¼ sec 9 T 17 N R 13 W MDM; SE¼ sec 34 T 18 N R 13 W MDM. T P and C $45.56

3959—Hettie Ford et al
Rd 3, school Willits. Com at quarter section of corner between sections 12 and 13 T 18 N R 14 W MDM, run th S 4.60 chains, th W 19.20 chains to right of way of N. W. P. R. R. (Sherwood Branch), th Northwesterly along said right of way to its intersection with section line between sections 12 and 13, th E along said section line 25 chains to point of beg. T P and C $5.03.

3984—W. S. Melville
Rd 3, school Willits. NW¼ of SE¼, E½ of SW¼, SW¼ of SW¼, Fr SW¼ of NE¼, S½ of NW¼ sec 4 T 18 N R 14 W MDM; SE¼ of SE¼, N½ of SE¼ sec 5 T 18 N R 14 W MDM; Fr W½ of NW¼ sec 10 T 18 N R 14 W MDM; NW¼, S½ of NE¼, SE¼, NE¼ of NE¼ sec 9 T 18 N R 14 W MDM. T P and C $43.74.

4004—Viola Weller
Rd 3, school Willits. Fr N½ of SW¼ sec 16 T 18 N R 14 W MDM. T P and C $7.48.

4029—Cathryn Carn
Rd 3, school Cummings. NE¼ of NW¼ of SE¼ sec 35 T 24 N R 15 W MDM. T P and C $1.87.

4030—Margaret Clement
Rd 3, school Cummings. SW¼ of NE¼, lots 1, 2, 3, 4, sec 20 T 23 N R 15 W MDM. T P and C $17.84.

4031—Merrill C. Clipp
Rd 3 school Cummings. NE¼ sec 19 T 24 N R 16 W MDM. T P and C $17.02.
To be sold at public auction June 27, 1922. See sale No. 65 in addenda to this list.

4048—Carolyn Goodrich
Rd 3, school Cummings. Lots 6 and 11, W½ of NE¼ sec 21 T 24 N R 16 W MDM. T P and C $17.02.

4056—Donald Harts
Rd 3, school Cummings. SE¼ of SE¼ of NE¼ sec 35 T 24 N R 15 W MDM. T P and C $1.87.

4062—Victor Helmes
Rd 3, school Cummings. E½ of SE¼, NW¼ of SE¼, NE¼ of SW¼ sec 3 T 23 N R 15 W MDM. T P and C $15.09.

4078—Jno. W. Lowell
Rd 3, school Cummings. Lot 13 sec 19 T 23 N R 16 W MDM; Lot 2 sec 30 T 23 N R 16 W MDM. T P and C $13.72.

4079—Barbara E. Lynch
Rd 3, school Cummings. Lot 12 sec 18 T 23 N R 16 W MDM; Lots 5, 6, 11, sec 19 T 23 N R 16 W MDM. T P and C $12.88.
To be sold at public auction June 27, 1922. See sale No. 73 in addenda to this list.

4089—Montezuma Improvement Co.
Rd 3, school Cummings. N½ which includes lots 1, 2, 3, 4, sec 3 T 23 N R 15 W MDM; W½ of SW¼ SE¼ of SW¼ sec 3 T 23 N R 15 W MDM; E½ which includes lots 1 and 2 sec 4 T 23 N R 15 W MDM; E½ of NW¼, W½ of NE¼ sec 8 T 23 N R 15 W MDM; NE¼ of NE¼ of NE¼, S½ of NE¼ of NE¼ sec 9; NW¼ of NE¼, S½ of NE¼, SE¼ sec 9 T 23 N R 15 W MDM; N½ of NW¼, NE¼ of SW¼ of NW¼, E½ of SE¼ sec 10; S½ of SW¼ of NW¼, N½ of SW¼, SE¼ of SW¼ sec 10; N½ of SW¼ of SW¼, SW¼ of SW¼ of SW¼ sec 10 T 23 N R 14 W MDM; S½ of SE¼ of SE¼ sec 26 T 24 N R 15 W MDM; NW¼ of SW¼ of SW¼, S½ of SW¼ of SW¼ sec 27 T 24 N R 15 MDM; SE¼ of SE sec 28 T 24 N R 15 W MDM; NE¼, W½ of SE¼, N½ of NE¼ of SE¼ sec 33; N½ of SE¼ of SE¼, SE¼ of SE¼ of SE¼ sec 33 T 24 N R 15 W MDM; W½ of NE¼, NW¼, N½ of NW¼ of SW¼ sec 34; SE¼ of NW¼ of SW¼, NE¼ of SW¼ sec 34; S½ of SW¼, NW¼ of SE¼ sec 34 T 24 N R 15 W MDM; SW¼ of NE¼ of NE¼, NW¼ of NW¼ of NE¼ sec 35; SW¼ of NE¼, NW¼ of NW¼ of SE¼, S½ of SE¼ of SE¼ sec 35 T 24 N R 15 W MDM. T P and C $117.10.

4095—O. S. Patton
Rd 3, school Cummings. Lots 1, 2, 7, 8, sec 32 T 23 N R 15 W MDM. T P and C $17.84.

4101—Montezuma Improvement Co.
Rd 3, school Cummings. NW¼ of NE¼ of NE¼ sec 9 T 23 N R 15 W MDM; SE¼ of SW¼ of SW¼ sec 10 T 23 N R 15 W MDM; NE¼ of SW¼ of SW¼ sec 27 T 24 N R 15 W MDM; NE¼ of NW¼ of SE¼, E½ of SE¼ of NE¼ sec 35 T 24 N R 15 W MDM. T P and C $5.07.

4110—Ed. Schuller
Rd 3, school Cummings. NE¼ of SE¼ of SE¼ sec 25 T 24 N R 16 W MDM. T P and C $1.87.

4120—Chas. Taylor
Rd 3, school Cummings. Lots 1 and 2 sec 6 T 23 N R 15 W MDM. T P and C $4.61.

4136—J. T. Whitmire
Rd 3, school Cummings. NW¼ of SE¼ of NE¼ sec 3 T 24 N R 15 W MDM. T P and C $1.87.

4146—Ludrie J. Bloom
Rd 3, school Cummings. E½ of SE¼ sec 6 T 24 N R 16 W MDM. N½ of NE¼ sec 7 T 24 N R 16 W MDM. T P and C $20.89.

4147—Chas. J. Young
Rd 3, school Cummings. E½ of SE¼ sec 7 T 24 N R 16 W MDM; Lots 10 and 11 sec 8 T 24 N R 16 W MDM. T P and C $20.89.

4151—Gertrude A. Goodrich
Rd 3 school Cummings. SW¼ of NE¼, NE¼ of SW¼, NW¼ of SE¼, SE¼ of NW¼ sec 21 T 24 N R 16 W MDM. T P and C $20.89.

4207—Carl Kalbae
Rd 3, school Island Mountain. SE¼ of NW¼, W½ of SE¼ of NE¼ in sec 27 T 5 S 5 E H M. T P and C $21.71.
To be sold at public auction June 27, 1922. See sale No. 68 in addenda to this list.

4222—C. N. Rundell
Rd 3, school Island Mountain. S½ of SW¼ of SE¼ sec 19 T 5 S 5 E H M. T P and C $2.68.

4223—Fred S. Hawkins
Rd 3, school Island Mountain. Lot 16 sec 4 T 24 N R 14 W MDM; Lots 13 14, 15, sec 5 T 24 N R 14 W MDM. T P and C $21.71.

4284—Emery P. Bergerson
Rd 3, school Jackson. N½ of NW¼, SE¼ of NW¼ sec 11 T 21 N R 16 W MDM. T P and C $19.77.

4293—Ernest Court or Fred A. Davis
Rd 3, school LaRue. SE¼ sec 30 T 21 N R 13 W MDM. T P and C $20.60.

4320—L. E. Lynch
Rd 3, school LaRue. NW¼ of SE¼ sec 2 T 20 N R 13 W MDM. T P and C $4.05.

4401—Ira Ordway
Rd 3, school Long Valley. Personal property secured by real estate $2960. T P and C $87.51.

4408—H. B. Ramsey
Rd 3, school Long Valley. SE¼ of NE¼ sec 1 T 21 N R 15 W MDM. T P and C $3.51.

4433—J. R. Blair
Rd 3 school Metcalf. Lots 11 and 20 sec 30 T 22 N R 16 W MDM. T P and C $44.60.
To be sold at public auction June 27, 1922. See sale No. 63 in addenda to this list.

4442—Maggie M. Clark
Rd 3, school Metcalf. S½ of SE¼, E½ of SW¼ sec 8 T 22 N R 16 W MDM. T P and C $29.97.

4445—F. W. Deming
Rd 3, school Metcalf. Starting at NW corner of lot 15 of sec 19 T 22 N R 16 W MDM, run th S along W line of lot 15 to the top of the ridge or high divide, th E along top of said high divide to E line of said lot 15, th N to NE corner of said lot 15, th W to point of beg. T P and C $5.17.

4460—F. J. Kiefer
Rd 3, school Metcalf. SW¼ of NW¼, NW¼ of SW¼, sec 27 T 22 N R 16 W MDM; S½ of NE¼ sec 28 T 22 N R 16 W MDM. T P and C $15.09.

4469—Effie Michaels
Rd 3, school Metcalf. Lots 7, 8, 13, 14, sec 7 T 22 N R 16 W MDM. T P and C $26.94.
To be sold at public auction June 27, 1922. See sale No. 74 in addenda to this list.

4477—C. J. Ober
Rd 3, school Metcalf. SE¼ of NW¼ sec 34 T 22 N R 16 W MDM. T P and C $4.05.

4502—G. L. Woodford
Rd 3 school Metcalf. W½ of SE¼ sec 28 T 22 N R 16 W MDM; N½ of NE¼ sec 33 T 22 N R 16 W MDM. T P and C $18.13.

4510—C. L. Bickford
Rd 3, school Pepperwood. NE¼ of NW¼ sec 21 T 22 N R 14 W MDM. T P and C $7.92.

4518—H. P. Carpenter
Rd 3, school Pepperwood. SE¼ of NE¼ of NE¼ sec 27 T 23 N R 15 W MDM. T P and C $1.87.

4543—M. B. Hill
Rd 3, school Pepperwood. SW¼ of NE¼, NW¼ of SE¼ sec 15 T 23 N R 15 W MDM. T P and C $14.54.

4545—H. E. Hughes
Rd 3, school Pepperwood. W½ of NW¼, SE¼ of NW¼ sec 17 T 21 N R 14 W MDM; SW¼ of SW¼ sec 8 T 21 N R 14 W MDM. T P and C $15.92.

4558—F. S. Mulford or F. L. Caughey
Rd 3, school Pepperwood. N½ of SW¼ sec 23 T 23 N R 15 W MDM. T P and C $7.92.

4562—Montezuma Improvement Co.
Rd 3, school Pepperwood. SE¼ of NW¼ sec 15 T 23 N R 15 W MDM; SE¼ of NE¼ sec 26 T 23 NR 15 W MDM. T P and C $5.10.

4556—Montezuma Improvement Co.
Rd 3, school Pepperwood. E½ of NE¼ sec 15 T 22 N R 14 W MDM; SE¼ of NE¼, NE¼ of SE¼, S½ of SE¼, SE¼ of SW¼ sec 15 T 23 N R 15 W MDM; N½ of NE¼, SE¼ of NE, SE¼ of SW¼ of NE¼ sec 16 T 23 N R 15 W MDM; NE¼, E½ of NW¼, N½ of SE¼ sec 22; NE¼ of SW¼, SE¼ of SE¼ sec 22 T 23 N R 15 W MDM; S½ of SW¼, S½ of SE¼ or lots 1 and 2 sec 23 T 23 N R 15 W MDM; Lots 1, 2, 5 NW¼ of NE¼ sec 25 T 23 N R 15 W MDM; NW¼, W½ of NE¼, SW¼, NW¼ of SE¼ sec 26 T 23 N R 15 W MDM; E½ of NE¼ sec 27 T 23 N R 15 W MDM; NW¼ sec 36 T 23 N R 15 W MDM. T P and C $101.81.

4570—Don C. Phillips
Rd 3, school Pepperwood. SW¼ of NE¼, N½ of SE¼, SE¼ of SE¼ sec 15 T 22 N R 14 W MDM. T P and C $10.52.

4572—Harry Powell
Rd 3, school Pepperwood. SW¼ of SW¼ sec 5 T 21 N R 14 W MDM; SE¼ of SE¼ sec 6 T 21 N R 14 W MDM; N½ of NE¼ sec 7 T 21 N R 14 W MDM. T P and C $23.09.

4573—Elmer Powell
Rd 3, school Pepperwood. SW¼ of SW¼, N½ of SW¼, SW¼ of NW¼ sec 15 T 23 N R 15 W MDM. T P and C $10.01.

4585—Mrs. A. Russell
Rd 3, school Pepperwood. SE¼ of SE¼ sec 3 T 21 N R 14 W MDM; E½ of NE¼, NE¼ of SE¼ sec 10 T 21 N R 14 W MDM. T P and C $17.02.

4604—T. J. Weldon
Rd 3, school Pepperwood. N½ of SW¼, SE¼ of SW¼ sec 11 T 21 N R 14 W MDM. T P and C $12.34.

4607—J. N. White
Rd 3 school Pepperwood. E½ of SE¼, SE¼ of NE¼ sec 21 T 22 N R 15 W MDM; Fr W½ of SW¼, Fr SW¼ of NW¼ sec 22 T 22 N R 15 W MDM. T P and C $38.31.

4606—Sidney McDonald
Rd 3, school Pepperwood. NE¼ of SW¼, W½ of SW¼ sec 22 T 22 N R 14 W MDM; NW¼ of NW¼ sec 27 T 22 N R 14 W MDM. T P and C $25.30.

4th Supervisorial Dist.

4630½—Title Insurance and Guarantee Co.
Rd 4, school Irmulco. All of those portions of SE¼ of SE¼ sec 8 T 18 N R 15 W MDM; and of SW¼ of SW¼ sec 9 T 18 N R 15 W MDM; and of the NW¼ of NW¼ sec 16 T 18 N R 15 W MDM; and of the NE¼ of NE¼ sec 17 T 18 N R 15 W MDM; as described in deed recorded in book 164, page 248, records of Mendocino county. Personal property $500. T P and C $102.48.

4636½—Cottoneva Lumber Co.
Rd 4, school Cottoneva. SW¼ of SE¼ sec 25 T 23 N R 17 W MDM. T P and C $23.62.

4650—Thos. M. Johnson
Rd 4, school Cottoneva. N½ of SW¼, SW¼ of SW¼ sec 10 T 23 N R 17 W MDM. T P and C $19.92.

4660—Walter E. Wall
Rd 4, school Cottoneva. Lots 1, 2, 7 sec 11 T 22 N R 17 W MDM. T P and C $23.03.

4690—Fred Binkley
Rd 4, school Fort Bragg. The most Westerly 140 feet of lot 18, the most Southerly 10 feet and Westerly 140 of lot 17, Mathews tract, S of Fort Bragg. T P and C $10.46.

4745—J. C. Harper
Rd 4, school Fort Bragg. SE¼ of lot 1 sec 6 T 18 N R 17 W MDM. T P and C $15.61.

4767—Mary Kincaid Est.
Rd 4, school Fort Bragg. Land on C. W. R. R. in sec 6 T 18 N R 17 W MDM. T P and C $14.62.

4787—Neil McDonald Est.
Rd 3, school Fort Bragg. Lot 8 Burbeck tract addn to Fort Bragg. T P and C $8.65.

4798—C. A. Manuel
Rd 4, school Fort Bragg. Land N of Pudding Creek bd N by land of Rasmussen, E by land of Dorman, S by land of Mantela in NW¼ of SW¼ sec 4 T 18 N R 17 W MDM. T P and C $52.82.

4836—Chas. Sheaf
Rd 4, school Fort Bragg. Land bd N by county road, W by Lendberg, S by Steinberg, E by Hickathea, Fr of lots 10 and 11 sec 6 T 18 N R 17 W MDM. T P and C $29.22.

4848—Daisy Sutherland
Rd 4, school Fort Bragg. Lot 5 John Mann tract Fort Bragg. T P and C $2.59.

4869—Annie Carlson
Rd 4, school Franklin. SW¼ of SW¼ sec 33 T 18 N R 17 W MDM. T P and C $6.26.

4870—Annie Carlson
Rd 4, school Franklin. SE¼ of NE¼, E½ of SE¼ sec 32 T 18 N R 17 W MDM. T P and C $27.36.

4875—C. A. Lorenzen et ux
Rd 4, school Franklin. SW¼ of NE¼ less 10 acres on E side sec 29 T 18 N R 17 W MDM; also Fr SE¼ of NW¼ and also as per deed recorded in book 144 of deeds page 360, records of Mendocino county, sec 29 T 18 N R 17 W MDM. T P and C $13.26.

4885—F. J. Woodward
Rd 4, school Franklin. W½ of NE¼ sec 32 T 18 N R 17 W MDM. T P and C $15.81.

4898—Lily S. Blodes
Rd 4, school Mitchell. Com at SW corner of NE¼ of SW¼ of sec 29 T 18 N R 17 W MDM; run th N 264 feet, th E 1320 feet, th S 264 feet, th W 1320 feet, to point of beg., sec 29 T 18 N R 17 W MDM. T P and C $3.67.

4920—Geo. McDonald
Rd 4, school Mitchell. SE¼ of SE¼ sec 25 T 18 N R 18 W MDM. T P and C $8.29.
To be sold at public auction June 27, 1922. See sale No. 172 in addenda to this list.

4951—F. J. Woodward
Rd 4, school Mitchell. E½ of NW¼ sec 32 T 18 N R 17 W MDM. T P and C $17.83.

4991—C. F. Hoyerdahl
Rd 4, school Noyo. NE¼ of NE¼, E½ of NW¼ of NE¼ sec 20 T 18 N R 17 W MDM; SE¼ of SE¼ sec 17 T 18 N R 17 W MDM. T P and C $29.89.

5003—Wm. McComb
Rd 4, school Noyo. Land bd E by land of Hoyerdahl, N by land of Hawson, W by land of Hardell S by land of Caspar Lumber Co. W½ of NW¼ of NE¼ sec 20 T 18 N R 17 W MDM. T P and C $7.99.

5009—Noyo Fisherman Association
Rd 4, school Noyo. Parcel of land lying on S bank of Noyo river, bd S, E and W by land of Todd, and N by Noyo River. Personal property $2150. T P and C $159.79.

5116—Fred Fearrien
Rd 4, school Piercy. E½ of NE¼ sec 25 T 5 S 1 E H M. Lots 4 and 5 sec 30 T 5 S 2 E H M. T P and C $23.62.
To be sold at public auction June 27, 1922. See sale No. 132 in addenda to this list.

5118—E. P. French
Rd 4, school Piercy. S½ of NE¼, E½ of SE¼ sec 17 T 24 N R 17 W MDM. T P and C $31.41.

5124—Viola Haas
Rd 4. school Piercy. S½ of SE¼, SE¼ of SW¼ sec 3 T 24 N R 18 W MDM. T P and C $46.74.

5125—Wm. A. Haas
Rd 4, school Piercy. SE¼ of SW¼ sec 4 T 24 N R 18 W MDM; E½ of NW¼, NW¼ of NE¼ sec 9 T 24 N R 18 W MDM. Auto $300. T P and C $39.14.

5127—Hiram M. Hamilton
Rd 4, school Piercy. W½ sec 13 T 24 N R 18 W MDM. T P and C $92.90.

5129½—Hiram M. Hamilton
Rd 4, school Piercy. Lots 3 and 5 sec 36 T 24 N R 19 W MDM. T P and C $5.11.

5140—Thos. M. Johnson
Rd 4, school Piercy. Lot 5 sec 6 T 24 N R 18 W MDM; Lots 9 and 10 sec 7 T 24 N R 18 W MDM; Lot 4 sec 1 T 24 N R 19 W MDM; Lot 2 sec 2 T 24 N R 19 W MDM; Lots 5 and 8 sec 12 T 24 N R 19 W MDM; Und 1-6 int in lots 2, 3, 5, 8, sec 1 T 24 N R 19 W MDM. T P and C $6.92.

5159—Mary E. Lynch
Rd 4, school Piercy. SE¼ of SW¼ sec 11 T 24 N R 19 W MDM; E½ of NE¼ sec 15 T 24 N R 19 W MDM; NW¼, N½ of SW¼ sec 14 T 24 N R 19 W MDM. T P and C $57.16.

5161—Sam McCush
Rd 4, school Piercy. N½ of SE¼, Fr NE¼ of SW¼, SE¼ of NE¼ sec 35 T 5 S 3 E H M. S½ of NW¼, N½ of S½, SW¼ of SW¼, S½ of SE¼ sec 36 T 5 S 3 E H M. T P and C $97.91.

5173—Harry B. Moody
Rd 4, school Piercy. Und 1-8 int in lots 1, 2, 3, 4, 5, 6, 7 8, sec 31 T 24 N R 17 W MDM. T P and C $11.76.

5174—Myrtle M. Moody
Rd 4, school Piercy. SW¼ of SW¼ sec 21 T 5 S 3 E H M. Fr SW¼ sec 22 T 5 S 3 E H M. Fr SE¼ sec 31 T 5 S 3 E H M. Fr NE¼ sec 4 T 5 S 3 E H M. NE¼ of SE¼ sec 31 T 5 S 3 E H M. SE¼ of SE¼, S½ of NE¼ of SE¼ sec 20 T 5 S 3 E H M. T P and C $47.10.

5178—J. H. Orr
Rd 4, school Piercy. Lots 6 and 7, E½ of SW¼ sec 2 T 24 N R 17 W MDM. T P and C $38.36.

5179—C. F. Pitkin
Rd 4, school Piercy. S½ of S½ of SE¼, S½ of SE¼ of SW¼ sec 20 T 5 S 2 E H M. NE¼ of NE¼, W½ of NE¼ sec 29 T 5 S 2 E H M. NE¼ of NW¼ sec 29 T 5 S 2 E H M. T P and C $37.00.

5180—Sarah M. Powers
Rd 4, school Piercy. NW¼ of NE¼ sec 25 T 24 N R 18 W MDM; S½ of SW¼, SW¼ of SE¼ sec 24 T 24 N R 18 W MDM; Lots 2 and 3 sec 5 T 24 N R 19 W MDM. T P and C $96.37.
To be sold at public auction June 27, 1922. See sale No. 140 in addenda to this list.

5185—C. and Francis Stewart
Rd 4, school Piercy. Und 5-6 int in lots 2 3, 5, 8, sec 1 T 24 N R 19 W MDM. T P and C $4.94.

5190—Calvin Stewart
Rd 4, school Piercy. NW¼, lot 4, NE of SW¼, W½ of SE¼ sec 25 T 24 N R 19 W MDM; SW¼ of SW¼ sec 14 T 24 N R 19 W MDM; NW¼ of NW¼, Fr of lots 1, 2, 3, sec 23 T 24 N R 19 W MDM; NE¼ of SW¼, S½ of SE¼, NW¼ of SE¼ sec 23 T 24 N R 19 W MDM; Lots 1, 2, 3, 4, NE¼ of NE¼ sec 22 T 24 N R 19 W MDM; S½ of SW¼ sec 24 T 24 N R 19 W MDM; Lot 3, Fr of lots 1 and 2, NE¼ of NE¼ sec 26 T 24 N R 19 W MDM; E½ of SE¼ sec 15 T 24 N R 19 W MDM; Lots 2 and 3 sec 25 T 24 N R 19 W MDM. T P and C $108.73.

5222—Mrs. L. Thompson
Rd 4 school Riverside. Land near Noyo bd N by county road, E and W by land of U. L. Co., S by Noyo River, being Fr of NW¼ sec 12 T 18 N R 17 W MDM. T P and C $18.69.

5322—A. A. Felt
Rd 4, school Virgin Creek. Lot in Cleone bd E by Cleone, W, N and S by land of McKerricher, lot 4, 60 feet on county road 200 feet deep. T P and C $7.42.

5329—Fred H. Hyman
Rd 4, school Virgin Creek. S½ of SW¼ sec 29 T 19 N R 17 W MDM. T P and C $23.62.

5340—Mrs. D. W. McCarty
Rd 4 school Virgin Creek. Lot 2, Fr of lot 3 sec 30 T 19 N R 17 W MDM. T P and C $37.19.

5356—Oscar Wilson
Rd 4 school Virgin Creek. Land bd N by Manninen, E by Koski S by Ellis Johnson, W by Pesola. T P and C $10.02.
To be sold at public auction June 27, 1922. See sale No. 76 in addenda to this list.

5380—J. R. Blair
Rd 4, school Wages Creek. Fr SW¼ sec 21 T 21 N R 17 W MDM. T P and C $1.33.

5386—Geo. H. Gordon
Rd 4 school Westport. Lot 12 blk 5 Town of Westport; Lot 13 blk 5 Town of Westport. T P and C $12.80.

5401—Mathews Bros.
Rd 4, school Westport. Lot in Westport bd N and E by streets, S by land of Kent Est., W by land of Pollard Lumber Co., lot 1 blk 10. T P and C $17.83.

5407—Alta Roach
Rd 4, school Westport. Lot in Westport bd N and W by streets, E by land of Smith, S by land of Fee and School lot. T P and C $3.19.

5408—Clara E. Roach
Rd 4, school Westport. Fr NW¼ of NW¼, Fr SW¼ of NW¼ sec 29 T 21 N R 17 W MDM. T P and C $18.17.

5474—Mrs. N. E. Rowe
Rd 4, school Albion. NW¼ of SW¼, Fr SW¼ of SW¼ sec 27 T 16 N R 17 W MDM. T P and C $18.30.

5475—Elias Rusnavaara
Rd 4, school Albion. N½ of NW¼ sec 35 T 16 N R 17 W MDM. T P and C $20.74.

5487—Chas. B. Williams
Rd 4, school Albion. W½ of SE¼ of SW¼ sec 23 T 16 N R 17 W MDM. T P and C $3.98.

5521—Jennie Hoyerdahl
Rd 4, school Caspar. Beg at NW corner of sec 6 T 17 N R 17 W MDM, th run along N line sec 6 N 89 degrees 45 minutes E 812 feet o point of beginning, which is 41 feet E of center line of C. L. Co. railroad, th along E line of said railroad S 6 degrees 55 minutes W 284 feet, th S 18 degrees 15 minutes W 233 feet, E 18 degrees 35 minutes W 1220 feet, N 89 degrees 45 minutes E 2085 feet, N 1 degree 43 minutes W 1660 feet, S 89 degrees 45 minutes W 1573 feet to point of beginning. T P and C $19.40.

5527—A. E. Keltner
Rd 4, school Caspar. NE¼ of NE¼ sec 17 T 17 N R 17 W MDM. T P and C $8.84.

5580—Gregers Larsen
Rd 4, school Comptche. SW¼ of NW¼, W½ of SW¼ sec 32 T 17 N R 15 W MDM; Lot 4 sec 5 T 16 N R 15 W MDM. T P and C $23.97.

5612½—Standish & Hickey
Rd 4, school Comptche. SE¼ of SE¼ sec 18 T 16 N R 15 W MDM. T P and C $2.37.

5625—E. W. Gunther
Rd 4, school Ellison. SW¼ of NE¼ of NW¼, W½ of SE¼ of NW¼ sec 8 T 16 N R 16 W MDM. T P and C $11.30.

5634—C. E. Street
Rd 4, school Ellison. SE¼ of NE¼ of NW¼ sec 8 T 16 N R 16 W MDM. T P and C $2.64.
To be sold at public auction June 27, 1922. See sale No. 156 in addenda to this list.

5636—J. N. Watt
Rd 4, school Ellison. E½ of SE¼ of NW¼ sec 8 T 16 N R 16 W MDM; North 6 acres of SE¼ of NW¼ of NW¼ sec 8 T 16 N R 16 W MDM. T P and C $9.34.

5651—C. L. Dundey
Rd 4, school Kaisen. N½ of SW¼ of SE¼ of NE¼ sec 5 T 16 N R 16 W MDM. T P and C $2.51.

5653—A. L. Gonzalves Est.
Rd 4, school Kaisen. Lots 1, 2, 3, 4, sec 5 T 16 N R 16 W MDM; S½ sec 32 T 17 N R 16 W MDM. T P and C $51.00.

5654—A. M. Haig
Rd 4, school Kaisen. SW¼ of SW¼ of SE¼ sec 5 T 16 N R 16 W MDM. T P and C $3.20.

5664—W. A. Maier
Rd 4, school Kaisen. SE¼ of SW¼ of SE¼ sec 5 T 16 N R 16 W MDM; NW¼ of SW¼ of SE¼ sec 5 T 16 N R 16 W MDM. T P and C $7.28.

5666—D. E. Marchus
Rd 4, school Kaisen. SE¼ of SW¼ of NE¼ sec 8 T 16 N R 16 W MDM. T P and C $2.37.

5672—J. N. Watt
Rd 4, school Kaisen. NE¼ of SE¼ sec 5 T 16 N R 16 W MDM; NE¼ of SE¼ of NE¼ sec 5 T 16 N R 16 W MDM; N½ of SE¼ of SE¼ of NE¼ sec 5 T 16 N R 16 W MDM. T P and C $16.60.

5681—J. E. Larson
Rd 4, school Keene. NE¼ of SE¼ sec 23 T 16 N R 16 W MDM. T P and C $5.90.
To be sold at public auction June 27, 1922. See sale No. 149 in addenda to this list.

5691—H. L. Barnard
Rd 4, school Leggett Valley. W½ of NE¼, E½ of NW¼ sec 27 T 24 N R 17 W MDM. T P and C $14.25.

5719—G. W. French
Rd 4, school Leggett Valley. W½ of SW¼ sec 11 T 244 N R 17 W MDM; Lots 1 and 2 sec 14 T 24 N R 17 W MDM. T P and C $31.62.

5726—Hiram M. Hamilton
Rd 4, school Leggett Valley. Lot 5 sec 4 T 23 N R 17 W MDM. T P and C $11.51.

5727—Carrie L. Hamilton
Rd 4, school Leggett Valley. W½ of SE¼ sec 5 T 23 N R 17 W MDM; Lots 8, 9, 16, 17, 22, sec 6 T 23 N R 17 W MDM; Lot 6 sec 7 T 23 N R 17 W MDM. T P and C $88.70.

5734—Thos. M. Johnson
Rd 4 school Leggett Valley. SW¼ of NW¼ sec 10 T 23 N R 17 W MDM. T P and C $5.64.

5754—Wm. McMillan
Rd 4, school Leggett Valley. SW¼ of NW¼, N½ of SW¼, SW¼ of SW¼ sec 23 T 5 S 4 E H M. T P and C $22.55.

5762—Harry B. Moody
Rd 4, school Leggett Valley. Und 1-18 int in lots 4, 5, 6, 7, sec 6 T 23 N R 17 W MDM. T P and C $3.25.

5774—J. L. Reynolds
Rd 4, school Leggett Valley. S½ of NW¼ sec 35 T 5 S 4 E H M. T P and C $10.66.

5775—W. G. Robertson
Rd 4, school Leggett Valley. SW¼ of SE¼ sec 21 T 5 S 4 E H M. T P and C $6.00.

5808—Thos. Bacon
Rd 4, school Little River. Beg at SW corner of Garibaldi land in NW corner of sections 3, 16, 17 and which corner is marked by a stake from which a redwood stump about 4 feet in diameter bears N 29¼ degrees and is distant 18 links, th W 1.42 chains to point of beginning, th W 32.58 chains S 6 chains to N bank of Little River, th E following meanderings of said river to a point 9 chains S of point of beginning th N 9 chains to beginning, sec 3 T 16 N R 17 W MDM. T P and C $17.36.

5821—E. D. Dalin
Rd 4, school Little River. Lot in Little River bd N by land of Rice, E by land of Rice, S by land of Coombs, W by county road. T P and C $8.60.

5843—D. E. Marchus
Rd 4, school Little River. SE¼ of NW¼ of NE¼ sec 4 T 16 N R 17 W MDM. T P and C $1.28.

5851—R. S. Perkins
Rd 4, school Little River. Lot in Little River bd N, E and W by land of C. Coombs, S by land of W. B. Coombs. T P and C $13.17.

5862—J. N. Watt
Rd 4, school Little River. NW¼ of NW¼ of NE¼ sec 4 T 16 N R 17 W MDM. T P and C $2.37.

5895—Fred J. Bowman
Rd 4, school East Mendocino. N½ of SW¼ of SE¼ sec 22 T 17 N R 17 W MDM. T P and C $2.37.

5896—Mrs. J. Byrne
Rd 4, school East Mendocino. NE¼ of SE¼ of SW¼ sec 22 T 17 N R 17 W MDM. T P and C $1.84.

5901—Anthony Ford
Rd 4, school East Mendocino. NE¼ of SW¼ of SW¼ less a strip 15 feet wide on northern boundary sec 22 T 17 N R 17 W MDM. T P and C $1.28.

5906—R. M. Haley
Rd 4, school East Mendocino. SE¼ of SE¼ of SW¼ sec 21 T 17 N R 17 W MDM. T P and C $1.28.

5922—Geo. E. Morrell
Rd 4, school East Mendocino. Fr W¼ of NE¼ of NW¼ sec 28 T 17 N R 17 W MDM. T P and C $1.84.

5933—Jno. Smith
Rd 4, school East Mendocino. Fr NE¼ of NW¼ of NW¼ sec 28 T 17 N R 17 W MDM. T P and C $1.28.
To be sold at public auction June 27, 1922. See sale No. 154 in addenda to this list.

5993—D. R. Davis
Rd 4 school Mendocino. Lot in Mendocino bd S by cemtery, W by J. D. Johnson, N by Pine St., E by H. M. Brown. T P and C $23.17.

6044—A. Hendrickson
Rd 4, school Mendocino. Lot 3 blk 1 Hill's Addn Mendocino. T P and C $1.03.

6060—P. F. McCarthy
Rd 4, school Mendocino. Lot in Mendocino beginning at a point on S line of Ukiah St 223 feet W from its intersection with the W line of Kasten St., th run SW along Ukiah St. 32 feet, th S at right angles 80 feet, th E at right angles 32 feet, th N at right angles 80 feet to point of beginning. T P and C $13.44.

6066—Laurance Moffatt
Rd 4, school Mendocino. Lot in blk 1, Hill's Addn Mendocino. T P and C $1.03.

6126—Manuel L. Ramus
Rd 4, school Mendocino. Lot in Mendocino bd N by land of Monroe, E by lot of Santa Clara Convent, S by Albion St. and W by land of Monroe. T P and C $14.78.

6126—Sisters of Santa Clara Convent
Rd 4, school Mendocino. Lot in Mendocino bd N by lot of Borgna & McCarthy, E by land of Beemer, W by land of Demmers, S by Albion St. T P and C $4.74.

6231—Ida M. Reynolds
Rd 4, school Mendocino. Lot in

Eastern Mendocino, bd N 50 feet by Mendocino-Willits road, E by land of Jno. A. Farreira, S and W by land of Jno. A. Gomes. T P and C $6.80.

6182—J. N. Watt
Rd 4, school Mendocino. S½ of SW¼ of SW¼ sec 34 T 17 N R 17 W MDM; SE¼ of SE¼ sec 33 T 17 N R 17 W MDM. T P and C $6.35.

6191—H. E. Bettinger
Rd 4, school Spring Grove. SE¼ of NW¼ sec 24 T 16 N R 17 W MDM. T P and C $12.08.

6210—Elias Rusnavaara
Rd 4, school Spring Grove. SW¼ of SE¼ sec 26 T 16 N R 17 W MDM; NW¼ of NE¼ sec 35 T 16 N R 17 W MDM. T P and C $29.87.

6223—Chas. Surber
Rd 4, school Spring Grove. E½ of SE¼ of SE¼ sec 25 T 16 N R 17 W MDM. T P and C $9.38.

5th Supervisorial Dist.

6248—Goodyear Redwood Co.
Rd 5, school Signal. Lots 4 and 12 sec 20 T 14 N R 15 W MDM. T P and C $5.68.

6257—Goodyear Redwood Co.
Rd 5, school Blossom. SW¼ of SW¼ sec 13 T 15 N R 17 W MDM. T P and C $4.28.

6281—H. R. Smith
Rd 5, school Elk. SE¼ of NW¼ sec 17 T 13 N R 15 W MDM. T P and C $2.37.

6295—E. S. Cheney
Rd 5, school Greenwood. NE¼ of SW¼, E½ of NW¼ of SW¼ sec 24 T 15 N R 17 W MDM. T P and C $6.43.

6375—Bridgeport Creamery
Rd 5, school Bridgeport. Frac of lot 2 sec 30 T 14 N R 16 W MDM. T P and C $21.30.

6379½—Goodyear Redwood Co.
Rd 5, school Bridgeport. Lot 14 sec 19 T 14 N R 15 W MDM. T P and C $3.00.

6395—Jno. E. Walsh
Rd 5 school Bridgeport. Fr of lots 3 and 4 sec 13 T 14 N R 17 W MDM; Fr of lot 1 sec 24 T 14 N R 17 W MDM; Lot 3, NE¼ of SW¼, S½ of SE¼ of NW¼ and Fr W½ of NE¼ sec 18 T 14 N R 16 W MDM. T P and C $112.19.

6420—Jas. Galloway
Rd 5, school Galloway. Fr SE¼, E½ of NE¼ sec 29 T 12 N R 16 W MDM; NW¼ of SW¼, NW¼ of NW¼ sec 28 T 12 N R 16 W MDM; SW¼ of SW¼ sec 21 T 12 N R 16 W MDM. T P and C $26.75.

6457—Albert Andrae
Rd 5, school Garcia. E½ of SE¼, NE¼ of SW¼, NW¼ of SE¼ sec 8 T 12 N R 16 W MDM; N½ of NE¼ sec 17 T 12 N R 15 W MDM. T P and C $18.75.

6485—J. D. Rowland
Rd 5, school Garcia. SE¼ of NE¼, NE¼ of SE¼ sec 9 T 12 N R 14 W MDM. T P and C $8.06.

6515—Antonio Gianoli
Rd 5, school Lombardy. SE¼ of NE¼ sec 28 T 12 N R 14 W MDM. T P and C $7.80.

6609—Vernon Morrow
Rd 5, school Mountain View. SW¼ of NW¼, NW¼ of SW¼ sec 33 T 13 N R 15 W MDM; N½ of SE¼ sec 32 T 13 N R 15 W MDM. T P and C $45.50.

6681—O. M. Whitcomb
Rd 5, school Sea Side. SE¼ of SW¼ sec 9 T 11 N R 15 W MDM. T P and C $7.25.

6682—O. M. Whitcomb
Rd 5, school Sea Side. SW¼ of SW¼ sec 16 T 11 N R 15 W MDM; S½ of NW¼, N½ of SW¼ sec 15 T 11 N R 15 W MDM. T P and C $11.45.

6683—Frank Wilhelm
Rd 5 school Sea Side. S½ of NE¼ sec 16 T 11 N R 15 W MDM. T P and C $4.70.

City of Ukiah

6788—Mrs. Agnes Boyd
School Ukiah. Lot in Ukiah City bd N 100 feet by River Road, E 158.5 feet by lot of Grace Hudson, S by city limits, W 122 feet by lot of Carothers. T P and C $9.30.

6804—E. G. Busch
School Ukiah. Lot bd N by lot of Roller, S by Mill St., E by School St., W by Oak St. T P and C $22.55.

6971—Max Gumple
School Ukiah. Lots 1, 2, 3, 4, blk U, Ukiah North Addn. T P and C $9.58.

7250—F. A. Salisbury or Iversen or A. A., A. E. and J. J. McGimsey
School Ukiah. Lot 2, blk 1, Ukiah Cottage Addn. Lots 2, 3, 4, 6, 8, 9, N½ of lot 7 blk 1, Ukiah Cottage Addn. T P and C $71.61.

7263—Jno. Schlapfer
School Ukiah. Lots 3 and 4, blk J., Ukiah North Addn. T P and C $5.17.

7291—Jno. Snow
School Ukiah. SW¼ of Blk 61, Ukiah. T P and C $13.36.

7312—I. F. Tabor
School Ukiah. Lot in Ukiah bd N by lot of Cohn, E by lot of Wignall, S by Holden St. T P and C $4.89.

City of Fort Bragg

7421—Alpin Perkins et al
School Fort Bragg. Fr of subd 22 McLeod & Plummer Addn, lot 20, Fort Bragg. T P and C $2.03.

7509—Louisa Celeri
School Fort Bragg. Lots 6 and 7, blk 25, City of Fort Bragg. T P and C $36.56.

7542—J. E. Danska
School Fort Bragg. Lots in Waldo tract sec 7 T 18 N R 17 W MDM, starting from a corner to secs 1 and 12 T 18 N R 18 W MDM, and secs 6 and 7 T 18 N R 17 W MDM, run th E 2690 feet, th S 199 feet, th E 640 feet, th S 450 feet to point of beg., th W 140 feet to land conveyed by M. E. Waldo to Emma and Sarah Larson, th N 50 feet more or less, th W 160 feet, more or less, touching S line of Jennie Dotta land, to SW corner of same, th N 50 feet, W 20 feet to E line of land conveyed by M. E. Waldo to I. Kemppe, th S 290 feet more or less, th E 320 feet, th N 190 feet to point of beg. Lot 16 and sly 20 feet of lot 17 blk 1 Kelly Tract Fort Bragg. T P and C $6.98.

7647—John Harrington
School Fort Bragg. Lots 23 and 24 of McLeod & Plummer tract in Fort Bragg. T P and C $2.53.

7730—A. Johnson
School Fort Bragg. Lot 23, Lanto tract Fort Bragg. T P and C $2.29.

7753—Gee King Long or Chee King Kee Co.
School Fort Bragg. Lot in Fort Bragg starting from the corner of secs 6 and 7 T 18 N R 17 W MDM, and secs 1 and 12 T 18 N R 18 W MDM, run th E 1200 feet, S 300 feet, E 84 feet to point of beg., th S 21 feet, th E 36 feet, th N 21 feet, th W 36 feet to beg. and being fractional part of lot 7 blk 8. T P and C $8.22.

7762—C. A. McCormick
School Fort Bragg. Lots 1 to 16 inclusive, blk 3, Sherwood Villa tract, Fort Bragg. T P and C $28.04.

7839—Ed Parinoli
School Fort Bragg. Lot 13, blk 27, Fort Bragg. T P and C $22.88.

7842½—Dr. Harner Peddicord
School Fort Bragg. Lot 63, North 30 feet of lot 62, Brandon Addn, Fort Bragg. T P and C $8.46.

7882—Paul Retkin et al
School Fort Bragg. Lots 1, 2, 3, subd 22 of McLeod & Plummer tract Fort Bragg. T P and C $9.38.

7914—Myrtle E. Scott
School Fort Bragg. E½ of lots 9 and 10, blk G, Weller Addn, Fort Bragg. T P and C $5.64.

7923—Mrs. A. Shaver
School Fort Bragg. Lot 9, blk 48, Fort Bragg. T P and C $24.68.

7949—Leonard Stone
School Fort Bragg. Lots 15 and 16, blk 8, Fort Bragg. T P and C $21.29.

7954—Jno. Sverko
School Fort Bragg. Lots 15 and 16 blk 27 Fort Bragg. T P and C $15.75.

8013—Myrtle Winfield
School Fort Bragg. Lot 16, blk 28, Fort Bragg. T P and C $23.67.

City of Point Arena

8027—Albert Andrae
School Point Arena. Lots 5 and 6, blk 3, City of Point Arena; most northerly 10 feet of lot 7, blk 3, City of Point Arena; part of lot 2, blk 9, adjoining county road, City of Point Arena. Personal Property $600. T P and C $82.08.

8038—Mrs. Belle Brown
School Point Arena. Lot bd N by Mrs. Dixon, S by School St., E by Mrs. L. A. Reynolds and W by Mrs. Ball. T P and C $16.31.

City of Potter Valley

8102—V. L. Frasier
School Oriental. ⅓ of lot 26 in Centerville. T P and C $2.46.

8233—T. F. McGee
School Potter Valley. Fr NE¼ of NE¼ sec 18 T 17 N R 11 W MDM. T P and C $13.80.

City of Willits

8297—S. R. Ames
School Willits. Lot 4, blk 3, Oak Park Addn, Willits. T P and C $6.65.

8315—Thos. A. Bakham
School Willits. Lot 7, blk 2, Oak Park Addn, Willits; Lot 8, blk 2, Oak Park Addn, Willits. T P and C $13.29.

8325—L. Bilodeau
School Willits. Lot 12, blk 1, Oak Park Addn, Willits. T P and C $13.42.

8332—F. C. Blosser
School Willits. E½ of lot 5, blk 9, Old Addn, Willits; E½ of S½ of lot 6, blk 9, Old Addn, Willits. T P and C $10.01.

8343—Frank W. Bucknell
School Willits. Two lots in Henderson tract as per deed recorded on page 416 in book of deeds 134 records of Mendocino county. T P and C $4.88.

8417½—Geo. A. Elwell
School Willits. Part of lot 3, blk 2, Old Town of Willits as described in deed recorded in book 103 page 26 Mendocino county records. T P and C $54.58.

8470—M. Harrington
School Willits. Part of lots 11 and 12, blk 16, Daugherty Addn to Willits, described as beginning at NE corner of lot 12, blk 16, run th S 300 feet along E line lot 12, th W at right 112.6 feet, th N at right angles 300 feet to N line of blk 16, th E along N line of blk 16 112.6 feet to beg. T P and C $10.59.

847½—Jno. Harms
School Willits. Fr S½ of NW¼ sec 19 T 18 N R 13 W MDM. T P and C $18.09.

8472—Jno. Harpe
School Willits. Lots 13 and 14, Partouts' Addn Willits; Lot 12, Partout's Addn, Willits. Personal property $930. T P and C $68.38.

8481—C. F. Henderson
School Willits. Beg at NE corner of lot 31 blk 13, Daugherty Addn, Willits, run th S 82 degrees W along N line said lot 31, 378.3 feet to point of beg., th S at right angles 100 feet, th W at right angles 60 feet, th N at right angles 100 feet to N line of lot 31, th along N line of said lot 31 Easterly 60 feet to beg. Part of lot 31 blk 13, Daugherty Addn, Willits, described as beg at a point on N line of said lot 31 which point is S 82 degrees W 438.3 feet distant from the NE corner of said lot 31, th S 82 degrees W 40 feet, th at right angles S 100 feet to N line of Franklin Ave. th E along N line of Franklin Ave 40 feet, th N at right angles 100 feet to point of beg. T P and C $15.92.

8539½—Chas. Locatelli
School Willits. Lot 5, blk 3, Oak Park Addn, Willits. T P and C $1.92.

8541—Willits Aerie Lodge No. 826
School Willits. Lots 20, 21, 22, Orchard Addn, Willits. T P and C $14.86.

8545½—Florence Longland
School Willits. Part of lot 2, blk 2, Old Town of Willits, 58½ feet on Main St. T P and C $51.95.

8550—E. C. McKesson
School Willits. Fr of lot 7, blk 2, Oak Park Addn Willits. Fr of lot 8, blk 2 Oak Park Addn Willits. T P and C $28.66.

8561—Fannie McWaters
School Willits. East side Main St., lots 1, 2, 3, 4, Baechtel Grove Addn, Willits. Lots 1 and 2, blk 10, Baechtel Grove Addn, Willits. T P and C $43.64.

8574—W. S. Melville
School Willits. Part of lot 8, blk 3, Old Town of Willits, described as beginning at SE corner of blk 3 and run W along N line of Valley St. 166.6 feet to point of beginning, the N at right angles 188.67 feet, th W at right angles 50 feet th S 188.67 feet, th E at right angles 50 feet, to point of beginning. Land beginning at a point on S line of Daugherty Addn to Willits, which is S 88 degrees 30 minutes W 298 feet distant from SE corner of said Addn, th S 88½ degrees W 548½ feet to a point W bank Baechtel Creek, th S 1½ degrees E 139.30 feet, th S 51 degrees 41 minutes W 84½ feet, th S 1½ degrees E 119.80 feet, th S 88½ degrees E 616.10 feet, th N 1½ degrees W 309.70 feet to point of beginning. T P and C $55.17.

8553—Mrs. E. A. Mitchell
School Willits. Lot 25, blk 12, Dau. Addn, Willits. T P and C $15.44.

8621—Mrs. Lou Purdy
School Willits. Lot 3, blk 1, Capell Addn, Willits. Personal property $310. T P and C $18.57.

8627—H. B. Ramsey
School Willits. Lot 1 blk 27, NW Addn Willits. T P and C $20.19.

8666—Alonzo Shilts
School Willits. Part of lot 2, James tract, Willits. T P and C $4.88.

8674—Elizabeth Smith
School Willits. Lot 5, blk 1, Roach Addn, Willits. T P and C $19.40.

8675—D. R. Snyder
School Willits. Lot 17, Partout Addn, Willits. Personal property $200. T P and C $24.87.

8680—A. L. Sweetser
School Willits. Lots 1 and 2, blk 12, Baechtel Grove Addn, Willits. T P and C $8.55.
To be sold at public auction June 27, 1922. See sale No. 213 in addenda to this list.

8702—Frank Taft
School Willits. Personal property secured by real estate in Little Lake school district. $480. T P and C $23.00.

8736—Wm. Williams
School Willits. Lot 5, blk 4, Daugherty Addn, Willits; Lot 8, blk 4 Daugherty Addn, Willits. Fr of lot 5, blk 4, Daugherty Addn, Willits. T P and C $49.85.

8745—Unknown Owner
School Willits. Lot 6, blk 4, Daugherty Addn, Willits. T P and C $4.88.

8751—Dr. L. M. Woelffel
School Willits. Lot 16, blk 1, Daugherty Addn, Willits. T P and C $11.92.

ADDENDA NOTICE

PROPERTY TO BE SOLD AT PUBLIC AUCTION ON JUNE 27, 1922, FOR DELINQUENT TAXES OF 1916.

Public notice is hereby given that the five-year period allowed by law for the redemption of property sold to the State for the delinquent taxes will have expired on the 27th day of June, 1922, on all of the property sold to the State for delinquent taxes in the year 1917, as herein listed (unless redeemed or cancelled on or before the date of sale), and that pursuant to the provisions of Section 3771a of the Political Code, I, Lee Cunningham, as County Tax Collector of the County of Mendocino, will on the 27th day of June at 10 o'clock A. M. of said day, and continuing each day thereafter, if additional time is required to complete the sale, in the Tax Collector's office, in the Court House in the County of Mendocino, State of California, the undersigned Tax Collector will sell at public auction to the highest bidder for cash in lawful money of the United States, the several parcels and lots of property herein described. That no bid for said property will be accepted for less than the amount of all taxes, penalties and costs due on said property for the year, the same was originally struck off and sold to the State in 1917, which minimum amount is set forth opposite the description of property of said list. After such bid has been made and accepted the right of redemption shall cease except as to the purchaser, who shall have thirty days within which to pay by redemption any and all taxes, penalties, costs and interest and charges which may have accrued against said property by reason of any tax-sale or delinquency. After acceptance of bid for such property, right of redemption (except by the purchaser) shall cease.

LEE CUNNINGHAM,
Tax Collector of Mendocino County, California.

Sale No. 2

12—Jas. H. Beane
Rd 1, school Alder Glen. Lots 1, 2, 3, 4, 5, blk 20 Cloverdale Park. Least acceptable bid, $3.37.

Sale No. 3

30—Otis V. Collin
Rd 1, school Alder Glen. Lot 15, blk 30, Cloverdale Park. Lot 31, blk 48, Cloverdale Park. Least acceptable bid, $2.14.

Sale No. 4

39—Mrs. E. M. Davis
Rd 1, school Alder Glen. Lot 20, blk 33, subd 3, Cloverdale Park. Least acceptable bid, $1.07.

Sale No. 5

40—E. J. Dellwig
Rd 1, school Alder Glen. Lots 22, 23, 24, blk 21, Cloverdale Park. Least acceptable bid, $1.91.

Sale No. 6

45—J. E. Faustina
Rd 1, school Alder Glen. Lots 19 and 24, blk 14, Cloverdale Park. Least acceptable bid, $1.34.

Sale No. 7

53—Mrs. Bosire Grimand
Rd 1, school Alder Glen. Lots 5 and 6, blk 34, Cloverdale Park. Least acceptable bid, $1.34.

Sale No. 8

80—Mrs. Geo. Lowrie
Rd 1 school Alder Glen. Lots 11 to 20 inclusive, subd 2, Cloverdale Park. Least acceptable bid, $4.81.

Sale No. 9

91—W. J. Murray
Rd 1, school Alder Glen. Lots 27, 28, 29, blk 13, subd 3, Cloverdale Park. Least acceptable bid, $1.91.

Sale No. 10

92—P. Murphy
Rd 1, school Alder Glen. Lots 14 and 15, blk 18, subd 3, Cloverdale Park. Least acceptable bid, 99 cents.

Sale No. 11

92½—Miss Jane Morgan
Rd 1, school Alder Glen. Lots 14, 15, 16, 27, 28, 29, blk 2, subd 1, Cloverdale Park. Least acceptable bid, $3.97.

Sale No. 12

83—Blanche Nutson
Rd 1, school Alder Glen. Lot 24, blk 2, subd 3, Cloverdale Park. Lot 35 blk 43, subd 3, Cloverdale Park. Lot 12, blk 8, subd 3, Cloverdale Park. Least acceptable bid, $3.21.

Sale No. 13

101½—Eunice Rogers
Rd 1, school Alder Glen. Lots 17 and 18, blk 38, subd 3, Cloverdale Park. Least acceptable bid, $1.65.

Sale No. 14

107—Prerina Rovedo
Rd 1, school Alder Glen. Lot 59, blk 9, Cloverdale Park. Least acceptable bid, $1.07.

Sale No. 15

109—Frank Sanayarro
Rd 1, school Alder Glen. Lot 60 blk 9, Cloverdale Park. Least acceptable bid $1.07.

Sale No. 16

110—R. P. Sanches
Rd 1, school Alder Glen. Lots 14, 15, 16, 17, 18, 19, 20, 27, 28, blk 4, subd 2, Cloverdale Park. Least acceptable bid $4.54.

Sale No. 17

112—Mrs. Otto Schulthier
Rd 1, school Alder Glen. Lot 3, blk 1, lots 10, 11, 12, 13, 14, blk 2, Cloverdale Park. Least acceptable bid, $3.37.

Sale No. 18

117—Kate M. Slattery
Rd 1, school Alder Glen. Lots 78 and 79, blk 9, subd 1, Cloverdale Park. Least acceptable bid $1.34.

Sale No. 19

123—Mrs. H. E. Somerville
Rd 1, school Alder Glen. Lot 14, blk 26, subd 3, Cloverdale Park; Lots 36 and 37, blk 15, subd 2, Cloverdale Park; Lot 14, blk 31, subd 3, Cloverdale Park. Least acceptable bid, $3.97.

Sale No. 42

712—Laura J. Scott
Rd 1, school Highland. NW¼ of NW¼ sec 2 T 13 N R 13 W MDM; NE¼ of NE¼ sec 3 T 13 N R 13 W MDM. Least acceptable bid, $7.94.

Sale No. 49

1256—Emily Beamish et al
Rd 2, school Occidental. Lot in blk 13 Calpella. Least acceptable bid, $4.98.

Sale No. 63

1532—J. R. Blair
Rd 3, school Jackson. Lots 11 and 12, sec 30 T 22 N R 16 W MDM. Least acceptable bid, $39.66.

Sale No. 65

1562—Merrill C. Clipp
Rd 3, school Blue Rock. NE¼ sec 19 T 24 NR 16 W MDM. Least acceptable bid, $15.29.

Sale No. 68

1645—Carl Kalbac
Rd 3, school Island Mountain. SE¼ of NW¼, W½ of NE¼, SE¼ of NE¼ sec 27 T 5 S 5 E H M. Least acceptable bid, $13.90.

Sale No. 73

1678—Barbara E. Lynch
Rd 3, school Blue Rock. Lot 12 sec 18 T 23 N R 16 W MDM; Lots 5, 6, 11, sec 19 T 23 N R 16 W MDM. Least acceptable bid, $13.60.

Sale No. 74

1700—Effie Michael
Rd 3, school Jackson. Lots 7, 8, 13, 14, sec 7 T 22 N R 16 W MDM. Least acceptable bid, $15.29.

Sale No. 86

1920—Geo. Dashields
Rd 3, school Tomki. S½ of NE¼ sec 29 T 18 N R 11 W MDM; S½ of NW¼ sec 28 T 18 N R 11 W MDM. Least acceptable bid, $13.90.

Sale No. 96

2153—Mr. and Mrs. J. S. Pool
Rd 3, school Sherwood. 20487 feet East distant from quarter section corner of sections 6 and 7 on West line of county road, T 19 N R 14 W MDM. Least acceptable bid, $7.03.

Sale No. 118

2621—Mrs. C. A. O'Farrell
Rd 3, school Buck Mountain. S½ of NW¼, NE¼ of SW¼ sec 13 T 24 N R 13 W MDM; Lot 2, sec 14 T 24 N R 13 W MDM. Least acceptable bid, $7.60.

Sale No. 123

2716—August Surtman
Rd 3, school Round Valley. All of sec 16 T 22 N R 13 W MDM. Least acceptable bid, $60.83.

Sale No. 128

2783—Erwin W. Brown
Rd 4, school Leggett Valley. SW¼ of NW¼, N½ of SW¼, SW¼ of SW¼ sec 35 T 5 S 4 E H M. Least acceptable bid, $13.66.

Sale No. 132

2820—Fred Fearrien
Rd 4, school Piercy. E½ of NE¼ sec 25 T 5 S 1 E H M; Lots 4 and 5 sec 30 T 5 S 2 E H M. Least acceptable bid, $13.30.

Sale No. 133

2827—H. H. Frazier
Rd 4, school Leggett Valley. NW¼ sec 21 T 23 N R 17 W MDM. Least acceptable bid, $13.30

Sale No. 138½

2917—C. A. McFaul
Rd 4, school Cottoneva. SE¼ of NE¼ sec 24 T 22 N R 17 W MDM. Least acceptable bid, $11.62.

Sale No. 140

2967—Sarah M. Powers
Rd 4, school Piercy. NW¼ of NE¼ sec 24 T 24 N R 18 W MDM; S½ of SW¼, SW¼ of SE¼ sec 24 T 24 N R 18 W MDM; Lots 2 and 3, sec 5 T 24 N R 19 W MDM; Lots 2 and 3 sec 23 T 24 N R 19 W MDM. Least acceptable bid, $24.80.

Sale No. 149

3380—J. E. Larson
Rd 4, school Keene. NE¼ of SE¼ sec 23 T 16 N R 16 W MDM. Least acceptable bid, $5.97.

Sale No. 154

3588—John Smith
Rd 4, school Mendocino. Fr NE¼ of NW¼ of NW¼ sec 28 T 17 N R 17 W MDM. Least acceptable bid, $1.89.

Sale No. 156

3606—C. E. Street
Rd 4, school Ellison. SE¼ of NE¼ of NW¼ sec 8 T 16 N R 16 W MDM. Least acceptable bid, $1.84.

Sale No. 172

3898—Geo. McDonald
Rd 4, school Mitchell. SE¼ of SE¼ sec 25 T 18 N R 18 W MDM. Least acceptable bid, $3.91.

Sale No. 176

4088—Oscar Wilson
Rd 4, school Virgin Creek. Land bd N by Manninen, E by Koski, S by Ellis Johnson, W by Pesola. Least acceptable bid, $7.59.

Sale No. 188

5387—Narcisco Del Carlo
School Fort Bragg. Lot 16, blk 72, of C. Foye tract, Fort Bragg. Least acceptable bid $2.96.

Sale No. 196

5586—R. B. Marsh Estate
School Fort Bragg. Lots 14, 15, 16, blk 26 Fort Bragg. Least acceptable bid, $16.53.

Sale No. 198

5635—Joe Patricio
School Fort Bragg. Lot 15, blk F., Foye Addn, Fort Bragg. Least acceptable bid, $4.18.

Sale No. 213

6001—Mrs. Manuel L. Hickethier
School Willits. Lots 1 and 2, blk 12, Baechtel Grove Addn, Willits. Least acceptable bid, $4.12.

Sale No. 216

6137—W. A. Menifee
School Willits. Lot 17, Orchard Addition, Willits. Least acceptable bid, $15.02.

Sale No. 219

6194—F. M. Rountree
School Willits. Part of lot 4, blk 3, Old Addn Willits. Least acceptable bid, $6.92.

INDEX TO ADDENDA

Sale No.
49—Emily Beamish et al
2—Jas. H. Beane
63—J. R. Blair
128—Erwin W. Brown
65—Merril C. Clipp
3—Ottis V. Collin
4—Mrs. E. M. Davis
5—E. J. Dellwig
86—Geo. Dashields
160—Amanda Dahl
188—Narcisco Del Carlo
6—J. E. Faustina
132—Fred Fearrien
133—H. H. Frazier
7—Mrs. Bosire Grimand
213—Mrs. Manuel L. Hickethier
68—Carl Kalbac
73—Barbara E. Lynch
149—J. E. Larson
8—Mrs. Geo. Lowrie
11—Miss Jane Morgan
74—Ecie Michael
196—R. B. Marsh Est.
216—W. A. Menefee
9—W. J. Murray
10—P. Murphy
138½—C. A. McFaul
172—Geo. McDonald
12—Blanche Nutson
118—Mrs. C. A. O'Farrell
96—Mr. and Mrs. J. S. Pool
140—Sarah M. Powers
198—Joe Patricio
13—Eunice Rogers
14—Perina Rovedo
219—F. M. Roundtree
15—Frank Sanayarro
16—R. P. Sanches
17—Mrs. Otto Schulthies
42—Laura J. Scott
154—John Smith
18—Kate M. Slattery
19—Mrs. H. E. Somerville
123—August Surtman
176—Oscar Wilson

Corinne Griffith

One of the greatest American critics recently proclaimed Corinne Griffith as "one of the three most beautiful women on the 'movie' screen." At the age of eighteen she was crowned queen of the "Mardi Gras" at New Orleans. Miss Griffith's dress creations have set the vogue for millions of her admirers. She has come to be known as the best gowned woman appearing in motion pictures. She is a Texan by birth. This is one of Miss Griffith's latest pictures.

—o—

YOUR HAND

How to Read Your Characteristics and Tendencies—the Capabilities or Weaknesses That Make for Success or Failure as Shown in Your Palm

"SHALL I TRAVEL?"

AMONG the questions that are most frequently asked of the reader of the hand, and, therefore, that deserves the most care